PROJECT ID 2545-03-72
WITH: N/A

ORDER OF SHEETS

SECTION NO.	1	TITLE
SECTION NO.	2	TYPICAL DETAILS
SECTION NO.	3	ESTIMATE OF QUANTITIES
SECTION NO.	3	MISCELLANEOUS QUANTITIES
SECTION NO.	4	RIGHT OF WAY PLAT
SECTION NO.	5	PLAN AND PROFILE
SECTION NO.	6	STANDARD DETAIL DRAWINGS
SECTION NO.	7	SIGN PLATES
~~SECTION NO.~~	~~8~~	~~STRUCTURE PLANS~~
~~SECTION NO.~~	~~9~~	~~COMPUTER EARTHWORK DATA~~
~~SECTION NO.~~	~~9~~	~~CROSS SECTIONS~~

STATE PROJECT	FEDERAL PROJECT	
	PROJECT	CONTRACT
2545-03-72		1

STATE OF WISCONSIN
DEPARTMENT OF TRANSPORTATION

PLAN OF PROPOSED IMPROVEMENT

NORTH 76TH STREET

INTERSECTIONS: HAMPTON AVE

LOCAL STREET
MILWAUKEE COUNTY

STATE PROJECT NUMBER
2545-03-72

N

DESIGN DESIGNATION

A.D.T. (CURRENT) =
A.D.T. (=
D.H.V. =
D. =
T. =
DESIGN SPEED =
ESALS =

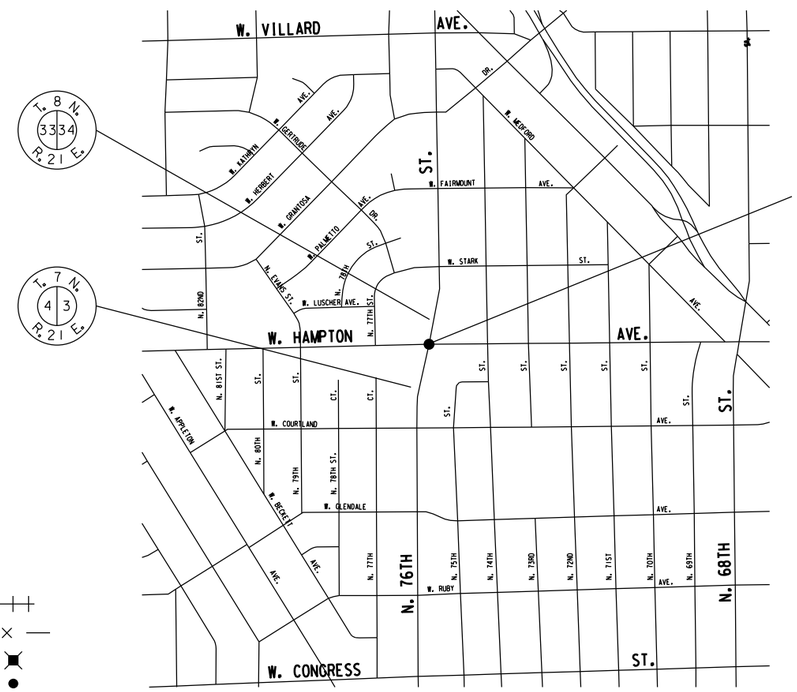

CONVENTIONAL SYMBOLS

PLAN

COUNTY LINE
TOWNSHIP OR RANGE LINE
SECTION LINE
CORPORATE OR CITY LIMITS
PROPERTY LINE — P.L.
STANDARD BENCH MARK
EXISTING RIGHT OF WAY LINE — R/W
PROPOSED SEWER LATERAL — (SIZE)
BASE OF SURVEY LINE
CONCRETE WALK/DWY. REMOVAL
LIMITS OF CONCRETE PAVEMENT REMOVAL — X X X X X X
CATCH BASIN OR INLET — EXISTING PROPOSED

COMBUSTIBLE FLUIDS UNDER PRESSURE — CAUTION
RAILROADS
FENCE — (TYPE)
FIRE & POLICE CALL BOX
LIGHT POLE
POWER POLE
TELEPHONE OR TELEGRAPH POLE
TRAFFIC SIGNAL
TRAFFIC SIGNAL CONTROL BOX
HYDRANT
GAS OR WATER GATE VALVE
MANHOLES - SEWER — UTILITY (TYPE)
TREES - EXISTING — TO BE REMOVED

LAYOUT

SCALE: 1 INCH = 1/2 MILE

TOTAL NET LENGTH OF CENTERLINE = 0.000 MI (URBAN)

THE COORDINATES ON THIS PLAN ARE BASED ON THE WISCONSIN STATE PLANE COORDINATE SYSTEM, MILWAUKEE COUNTY, NAD 27 SOUTH ZONE.

ELEVATIONS SHOWN ON THIS PLAN ARE REFERENCED TO THE CITY OF MILWAUKEE DATUM.

TO CONVERT ELEVATIONS SHOWN ON THIS PLAN TO NATIONAL GEODEDIC VERTICAL DATUM OF 1929, ADD 580.603 TO ELEVATIONS SHOWN ON THIS PLAN.

Accepted For
City of Milwaukee

(Date) Commissioner of Public Works

Original Plans Prepared By

(Date) City Engineer

STATE OF WISCONSIN
DEPARTMENT OF TRANSPORTATION

PREPARED BY
Surveyor CITY OF MILWAUKEE
Designer CITY OF MILWAUKEE
Region Examiner
Region Supervisor

APPROVED FOR THE DEPARTMENT

DATE:

(Signature)

E

COUNTY MILWAUKEE

FILENAME: W:\SPR\MONOTUBE PROJECTS\2545-03-02 76TH - HAMPTON\DESIGN\TITLE.DGN

PLOT DATE:

REVISED DATE: 08-28-2020 BY JC

MONOTUBE MASTARM INTERSECTION ON N. 76TH ST.
W. HAMPTON AV.

STATE PROJECT NUMBER 2545-03-72 - -	HWY: N. 76TH ST.	COUNTY: MILWAUKEE	PROJECT OVERVIEW	SCALE FEET 0' 300'	SHEET NO:	E

FILENAME: W:\SPR\MONOTUBE PROJECTS\2545-03-02 76TH - HAMPTON\DESIGN\OVERVIEW.DGN

REVISED DATE: 05-21-2020 BY JC

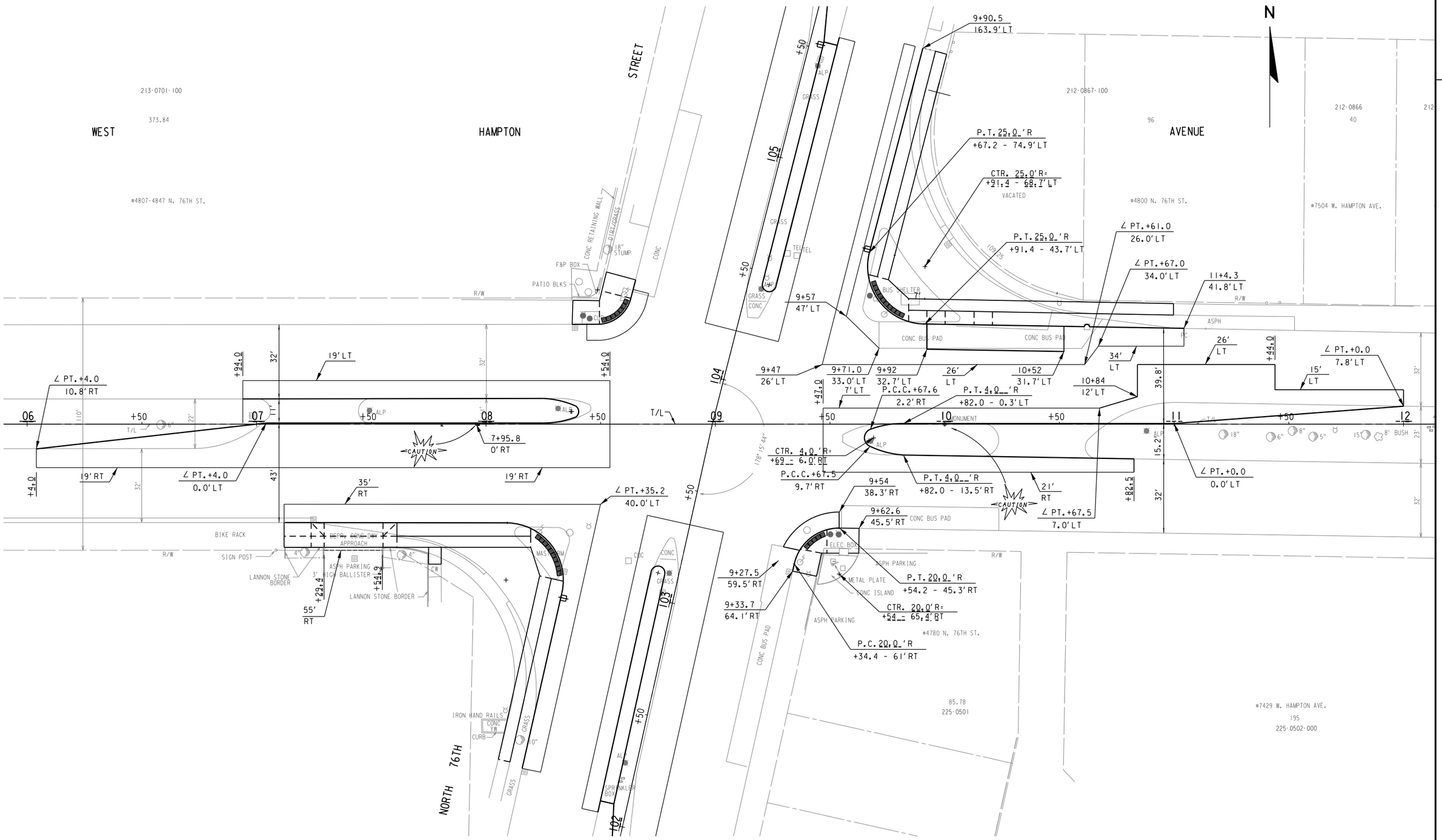

STATE PROJECT NUMBER 2545-03-72	HWY: LOCAL STREET	COUNTY: MILWAUKEE	PLAN DETAIL	SCALE FEET 0' 40'	SHEET NO:	E

FILENAME: W:\SPR\MONOTUBE PROJECTS\2545-03-02 76TH - HAMPTON\DESIGN\PDET 06_12 40.DGN

REVISED DATE: 07-24-2020 BY RA

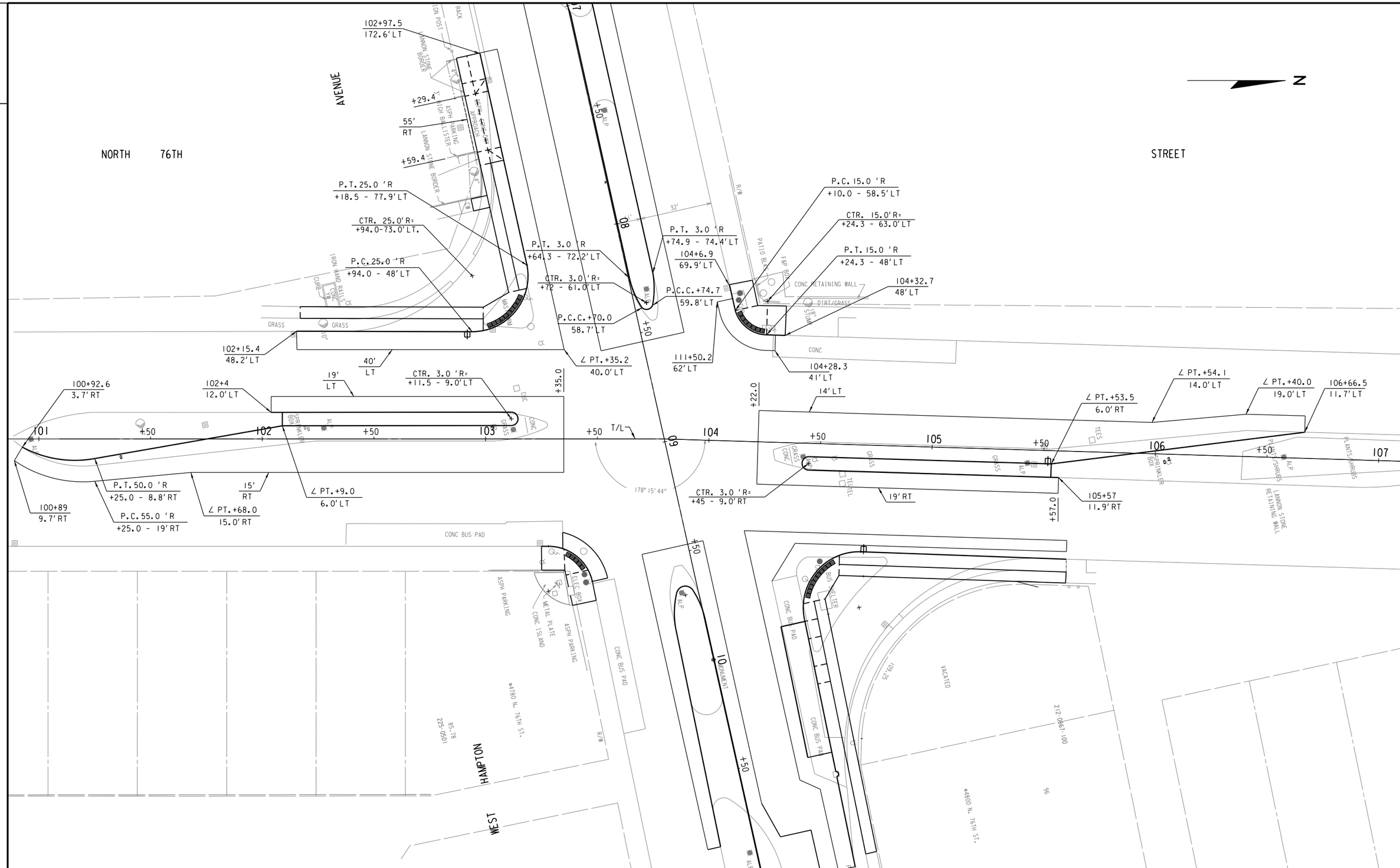

STATE PROJECT NUMBER 2545-03-72	HWY: LOCAL STREET	COUNTY: MILWAUKEE	PLAN DETAIL	SCALE FEET 0' 40'	SHEET NO:	E