PROJECT ID: **PROJECTID**

WITH:

COUNTY: **MILWAUKEE**

STATE PROJECT	FEDERAL PROJECT	
	PROJECT	CONTRACT
2455-07-70		

STATE OF WISCONSIN
DEPARTMENT OF TRANSPORTATION

PLAN OF PROPOSED IMPROVEMENT

E/W LOCUST STREET

N 7TH STREET TO N HOLTON STREET

LOCAL STREET
MILWAUKEE COUNTY

STATE PROJECT NUMBER
2455-07-70

30% PLANS
FEBRUARY 2022

ORDER OF SHEETS

Section No.	1	Title
Section No.	2	Typical Sections and Details
Section No.	3	Estimate of Quantities
Section No.	3	Miscellaneous Quantities
Section No.	4	Right of Way Plat
Section No.	5	Plan and Profile
Section No.	6	Standard Detail Drawings
Section No.	7	Sign Plates
Section No.	8	Structure Plans
Section No.	9	Computer Earthwork Data
Section No.	9	Cross Sections

TOTAL SHEETS =

N

R-22-E

BEGIN PROJECT
STA 11+95
Y: 397340.760
X: 2524238.945

END PROJECT
STA 51+55

T-7-N

DESIGN DESIGNATION			7TH ST - DOCTOR MLK DR	DOCTOR MLK DR - HOLTON ST
A.A.D.T.	2024	=	31,400	35,100
A.A.D.T.	2044	=	23,100	25,800
D.H.V.		=	3,000	2,000
D.D.		=	55%	60%
T.		=	5%	4%
DESIGN SPEED		=	30 MPH	30 MPH
ESALS		=	LOCAL STREET	LOCAL STREET

CONVENTIONAL SYMBOLS

PLAN
- CORPORATE LIMITS
- PROPERTY LINE
- LOT LINE
- LIMITED HIGHWAY EASEMENT
- EXISTING RIGHT OF WAY
- PROPOSED OR NEW R/W LINE
- SLOPE INTERCEPT
- REFERENCE LINE (300'EB')
- EXISTING CULVERT
- PROPOSED CULVERT (Box or Pipe)
- COMBUSTIBLE FLUIDS (CAUTION)
- MARSH AREA
- WOODED OR SHRUB AREA

PROFILE
- GRADE LINE
- ORIGINAL GROUND
- MARSH OR ROCK PROFILE (To be noted as such) (ROCK)
- SPECIAL DITCH (LABEL)
- GRADE ELEVATION (95.36)
- CULVERT (Profile View)

UTILITIES
- ELECTRIC (E)
- FIBER OPTIC (FO)
- GAS (G)
- SANITARY SEWER (SAN)
- STORM SEWER (SS)
- TELEPHONE (T)
- WATER (W)
- UTILITY PEDESTAL
- POWER POLE
- TELEPHONE POLE

LAYOUT
SCALE 0 — 2 MI

TOTAL NET LENGTH OF CENTERLINE = 0.74 MI

HORIZONTAL POSITIONS SHOWN ON THIS PLAN ARE WISCONSIN COORDINATE REFERENCE SYSTEM (WISCRS), MILWAUKEE COUNTY, NAD83 (2011), IN U.S. SURVEY FEET. POSITIONS SHOWN ARE GRID COORDINATES, GRID BEARINGS, AND GRID DISTANCES. GRID DISTANCES ARE THE SAME AS GROUND DISTANCES.

ELEVATIONS ARE REFERENCED TO NAVD 88 (2012). GPS DERIVED ELEVATIONS ARE BASED ON GEOID 18.

ACCEPTED FOR
CITY OF MILWAUKEE

Date _____ CITY ENGINEER

ORIGINAL PLANS PREPARED BY
Michael Baker INTERNATIONAL

DATE: _____ (Professional Engineer Signature)

STATE OF WISCONSIN
DEPARTMENT OF TRANSPORTATION

PREPARED BY

Surveyor	MICHAEL BAKER INTERNATIONAL
Designer	MICHAEL BAKER INTERNATIONAL
Project Manager	LINDSAY KAUFMANN
Regional Examiner	REGIONAL EXAMINER
Regional Supervisor	GREG HAFEMAN

APPROVED FOR THE DEPARTMENT

DATE: _____ (Signature)

E

GENERAL NOTES

NO TREES AND/OR SHRUBS ARE TO BE REMOVED WITHOUT THE APPROVAL OF THE ENGINEER.

THE LOCATIONS OF EXISTING AND PROPOSED UTILITY INSTALLATIONS AS SHOWN ON THE PLANS ARE APPROXIMATE. THERE MAY BE OTHER UTILITY INSTALLATIONS WITHIN THE PROJECT AREA THAT ARE NOT SHOWN. IT IS THE CONTRACTORS RESPONSIBILITY TO HAVE ALL UTILITIES LOCATED BEFORE EXCAVATIONS.

CONSTRUCTION JOINTS IN CURB AND GUTTER SHALL BE SPACED AT 15 FEET MINIMUM.

THE QUANTITY OF THE ITEMS LOWER OR UPPER LAYER ARE MEASURED FOR PAYMENT BY THE TON. THE DEPTH OR THICKNESS OF THE LAYER SHOWN ON THE PLANS IS APPROXIMATE AND THE ACTUAL THICKNESS WILL DEPEND UPON THE DISTRIBUTION OF MATERIAL AS DIRECTED BY THE ENGINEER.

THE EXACT LOCATION OF EROSION CONTROL DEVICES SHALL BE DETERMINED IN THE FIELD, AND AS DIRECTED BY THE ENGINEER.

ALL EROSION CONTROL MEASURES SHALL BE MAINTAINED IN PLACE UNTIL SUCH TIME AS THE ENGINEER DETERMINES THAT THEY ARE NO LONGER NEEDED.

INLET PROTECTION TYPE C SHALL BE USED ON ALL INLETS/CATCH BASINS.

A SAWED JOINT WILL BE REQUIRED WHERE NEW PAVEMENT IS TO MEET AN EXISTING PAVED SURFACE.

DISTURBED AREAS SHALL BE FERTILIZED, SEEDED AND MULCHED OR FERTILIZED AND SODDED AS DIRECTED BY THE ENGINEER.

SEED MIXTURE NO. 40 SHALL BE USED THROUGHOUT THE PROJECT.

ALL PROPOSED ELEVATIONS AT TIE-IN POINTS REQUIRE FIELD VERIFICATION BY THE CONTRACTOR. .

TACK COAT HAS BEEN ESTIMATED AT AN APPLICATION OF 0.07 GAL/S.Y. AND SHALL BE PLACED BETWEEN THE LAYERS OF ASPHALTIC PAVEMENT.

HMA PAVEMENT WEIGHT CALCULATIONS ARE BASED ON 110 LB/SY/IN.

TRAFFIC CONTROL NOTES

THE EXACT NUMBER, LOCATION, AND SPACING OF ALL SIGNS AN DEVICES SHALL BE ADJUSTED TO FIT FIELD CONDITIONS AS APPROVED BY THE ENGINEER.

THE SPACING BETWEEN SIGNS SHOULD BE ADJUSTED TO NOT CONFLICT WITH AND TO PROVIDE A MINIMUM OF 200 FT (500 FT DESIRABLE) DISTANCE TO EXISTING SIGNS.

ALL SIGNS ARE 48"X48" UNLESS OTHERWISE NOTED IN THE PLANS.

"WO" IS THE SAME AS "W" EXCEPT THE BACKGROUND IS ORANGE.

ALL SIGNS, TEMPORARY OR EXISTING, WHICH CONFLICT WITH TRAFFIC CONTROL "IN USE" SHALL BE REMOVED OR COVERED AS NEEDED AND AS APPROVED BY THE ENGINEER.

ALL EXISTING CONFLICTING PAVEMENT MARKING SHOULD BE REMOVED.

ORDER OF SECTION 2 SHEETS

GENERAL NOTES
PROJECT OVERVIEW
TYPICAL SECTIONS
CURB RAMP DETAILS
TRAFFIC CONTROL
ALIGNMENT DETAIL
REMOVAL PLAN

UTILITY CONTACTS

AT&T DISTRIBUTION

JAY C. BULANEK
435 S 95TH ST
MILWAUKEE, WI 53214
PHONE: (414) 491-2855
EMAIL: JB5175@ATT.COM

MILWAUKEE FIBER

SHEILA BONNIWELL
PHONE: (414) 672-2729
EMAIL: RELOCATIONREQUESTS@MIDWESTFIBERNETWORKS.COM

CITY OF MILWAUKEE

JERREL KRUSCHKE, PE
841 N BROADWAY, ROOM 701
MILWAUKEE, WI 53202
PHONE: (414) 286-2400
EMAIL: JKRUSC@MILWAUKEE.GOV

SPECTRUM

CHARLES BRASILE
PHONE:
EMAIL: CHARLES.BRASILE@CHARTER.COM

EVERSTREAM

SHAD GARCIA
324 E WISCONSIN AVE, SUITE 730
MILWAUKEE, WI 53202
PHONE: (414) 409-1708
EMAIL: SGARCIA@EVERSTREAM.NET

WE ENERGIES

NICOLE SMULLEN
PHONE: (414) 221-5617
EMAIL: NICOLE.SMULLEN@WE-ENERGIES.COM,
WE-UTILITY-RELOCATIONS@WE-ENERGIES.COM

AGENCIES

CITY OF MILWAUKEE

THERESA KUBISTA, PE
PROJECT MANAGER
CITY OF MILWAUKEE - INFRASTRUCTURE SERVICES DIVISION
841 N BROADWAY, ROOM 902
MILWAUKEE, WI 53202
PHONE: (414) 286-2463
EMAIL: TKUBIS@MILWAUKEE.GOV

DESIGN CONTACT

LINDSAY KAUFMANN, PE
MICHAEL BAKER INTERNATIONAL
250 E. WISCONSIN AVE, SUITE 1725
MILWAUKEE, WI 53202
PHONE: (414) 751-9984
EMAIL: LKAUFMANN@MBAKERINTL.COM

WISDOT

GREG HAFEMAN, PE
WISDOT SOUTHEAST LOCAL PROGRAM PROJECT MANAGER
141 NW BARSTOW ST
WAUWATOSA, WI 53187
PHONE: (262) 548-8677
EMAIL: GREG.HAFEMAN@DOT.WI.GOV

DNR CONTACT

KRISTINA BETZOLD
ENVIRONMENTAL ANALYSIS AND REVIEW SPECIALIST
WISCONSIN DEPARTMENT OF NATURAL RESOURCES
2300 N. DR. MARTIN LUTHER KING JR. DR
MILWAUKEE, WI 53212
PHONE: (414) 507-4946
EMAIL: KRISTINA.BETZOLD@WI.GOV

DIGGERS HOTLINE
Dial 811 or (800)242-8511
www.DiggersHotline.com

N
BEGIN PROJECT
STA 11+95.00
END PROJECT
STA 51+55.00
N 7TH ST
N 6TH ST
N 5TH ST
VEL R. PHILLIPS AVE
N DOCTOR M.L.K. JR DR
N 2ND ST
N 1ST ST
N PALMER ST
N RICHARDS ST
N BUFFUM ST
N HOLTON ST
N HUBBARD ST
W LOCUST ST
E LOCUST ST
15
20
25
30
35
40
45
50

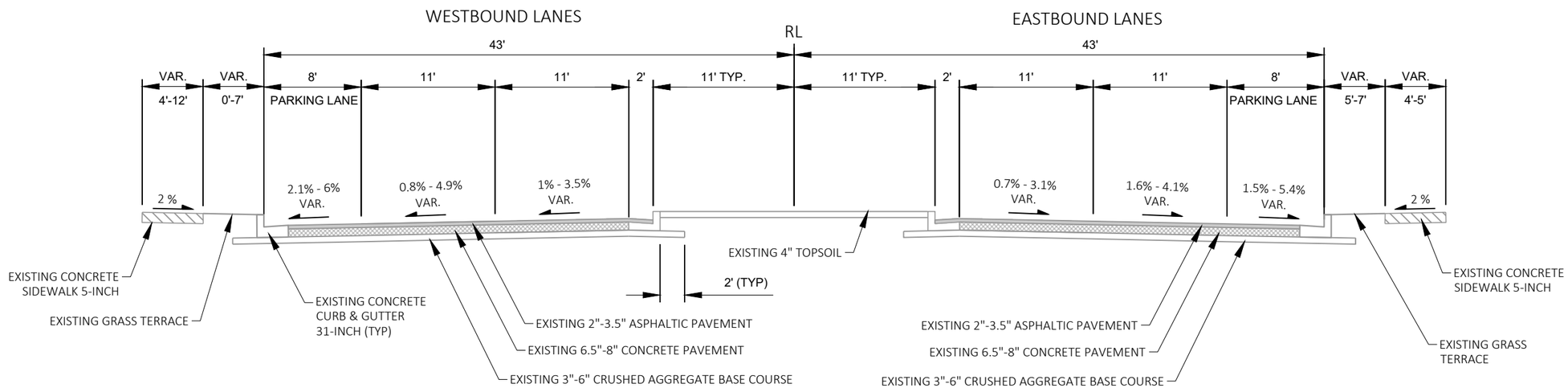

EXISTING TYPICAL SECTION

STA 11+95 - 28+00

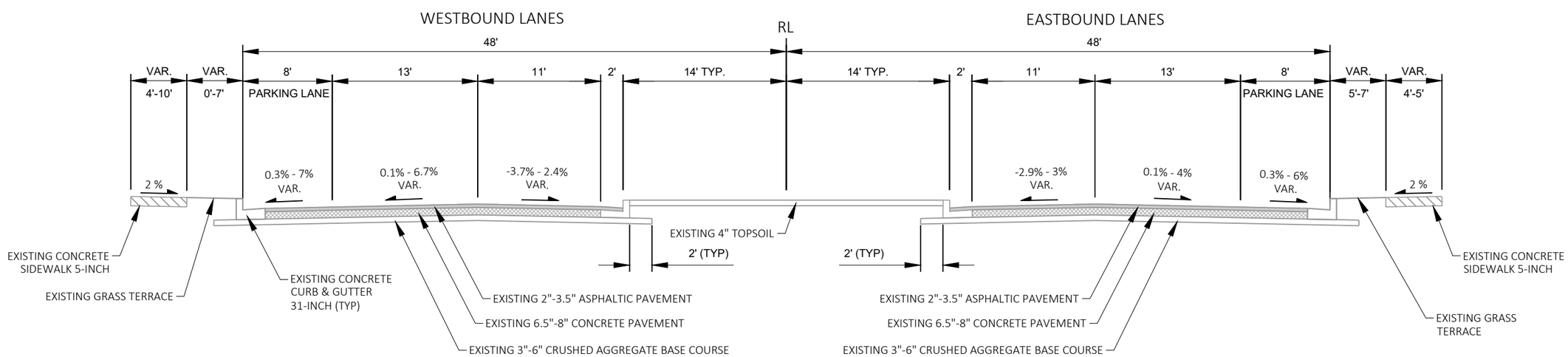

EXISTING TYPICAL SECTION

STA 28+00 - 51+55

PROJECT NO: 2455-07-00	HWY: E/W LOCUST STREET	COUNTY: MILWAUKEE	TYPICAL SECTIONS	SHEET	E

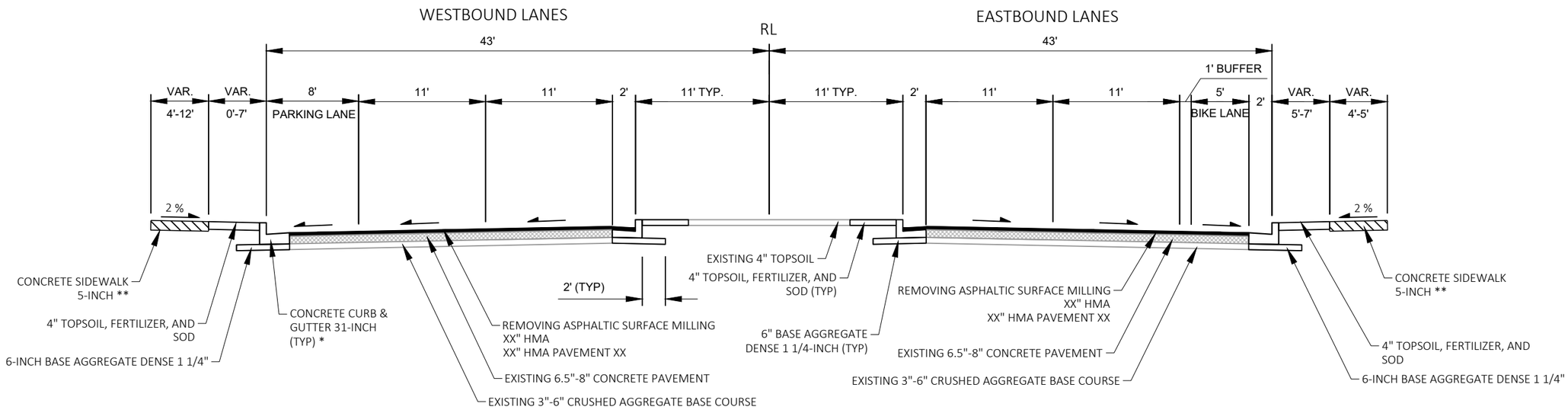

PROPOSED TYPICAL SECTION

STA 11+95 - 28+00

* SEE PLAN & PROFILE FOR PROPOSED CURB & GUTTER LIMITS

** SEE PLAN & PROFILE FOR PROPOSED SIDEWALK LIMITS

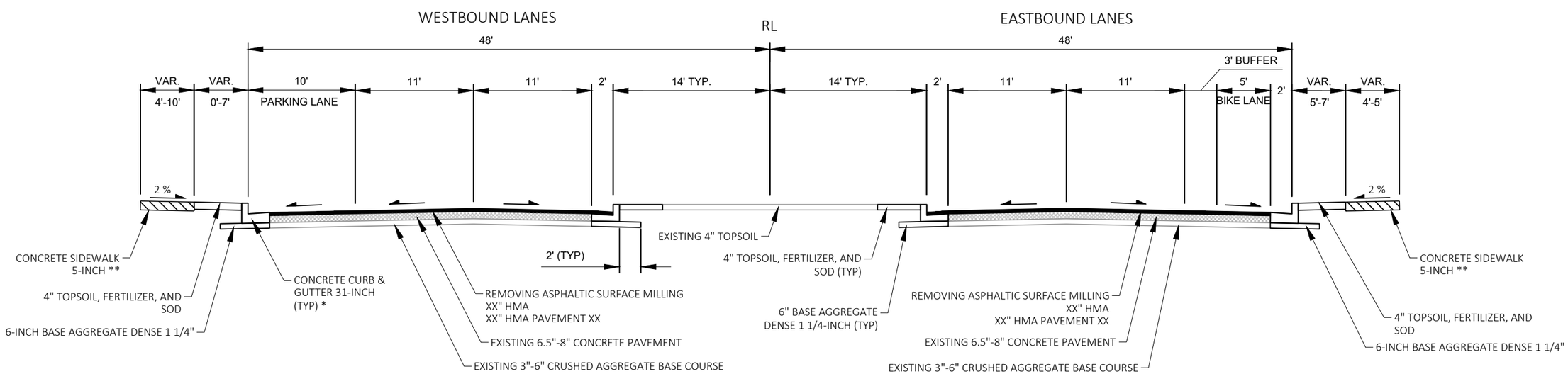

PROPOSED TYPICAL SECTION

STA 28+00 - 51+55

PROJECT NO: 2455-07-00	HWY: E/W LOCUST STREET	COUNTY: MILWAUKEE	TYPICAL SECTIONS - PROPOSED	SHEET	E

2

DESIGN NOTE:
ALL CURB RAMPS DESIGNED PER SDD CURB RAMPS TYPE 1 AND 1-A AND CURB RAMPS TYPE 2 AND 3. RAMPS DESIGNED FOR A 5' SIDEWALK AND TAPERED BACK TO EXISTING, EXCEPT WHERE THE EXISTING SIDEWALK IS 6', THEN CURB RAMPS ARE DESIGNED AT 6'.

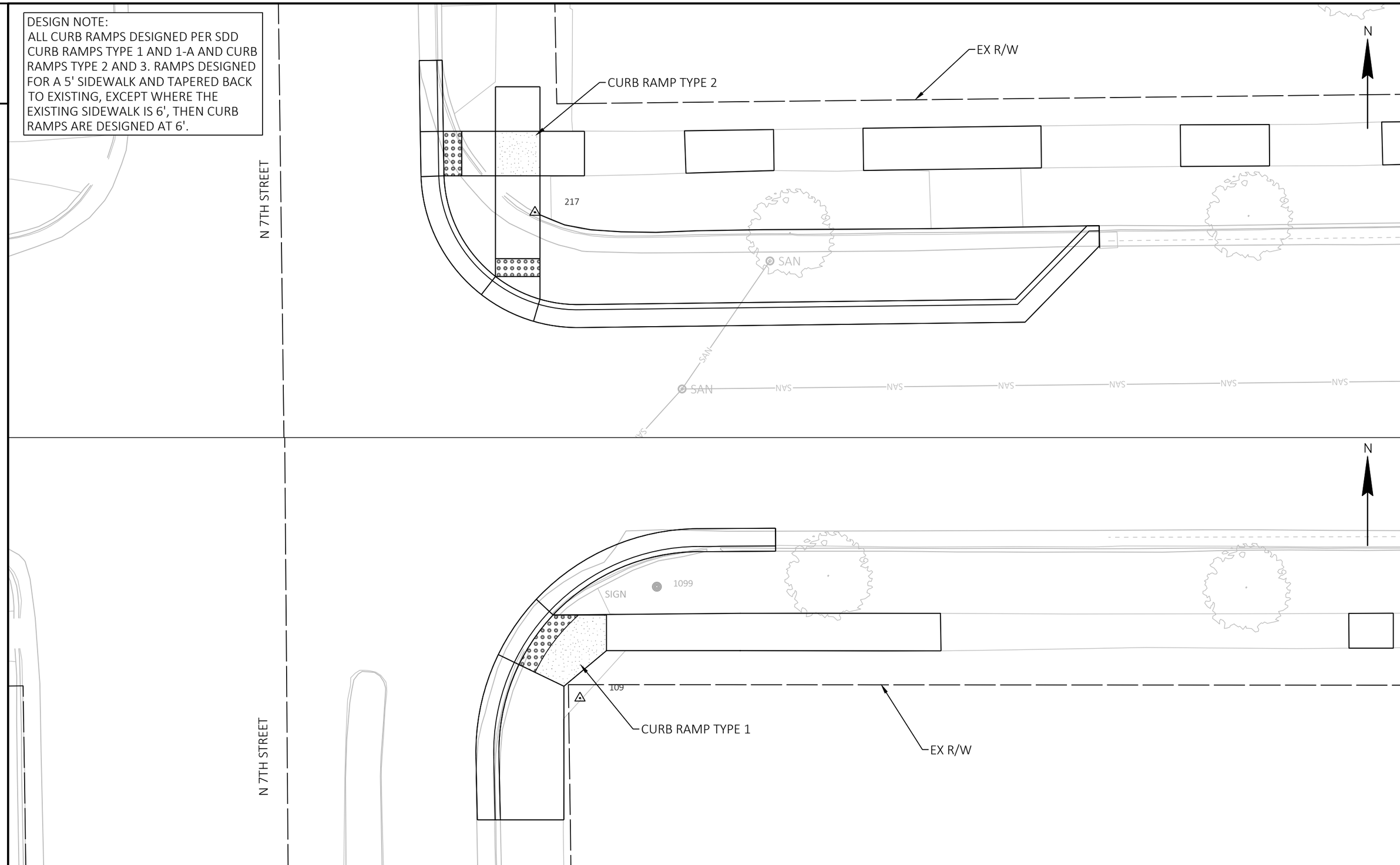

2

PROJECT NO: 2455-07-00	HWY: E/W LOCUST STREET	COUNTY: MILWAUKEE	CURB RAMP DETAILS	SHEET	E

FILE NAME : K:\184728_LOCUST STREET\3.0 DELIVERABLES\3.02 ROADWAY\AUTOCAD\SHEETSPLAN\021301-CR.DWG
LAYOUT NAME - 1
PLOT DATE : 2/28/2022 2:50 PM
PLOT BY : WAGNER, NOLAN
PLOT NAME :
PLOT SCALE : 1 IN:10 FT
WISDOT/CADDS SHEET 42

2

DESIGN NOTE:
ALL CURB RAMPS DESIGNED PER SDD CURB RAMPS TYPE 1 AND 1-A AND CURB RAMPS TYPE 2 AND 3. RAMPS DESIGNED FOR A 5' SIDEWALK AND TAPERED BACK TO EXISTING, EXCEPT WHERE THE EXISTING SIDEWALK IS 6', THEN CURB RAMPS ARE DESIGNED AT 6'.

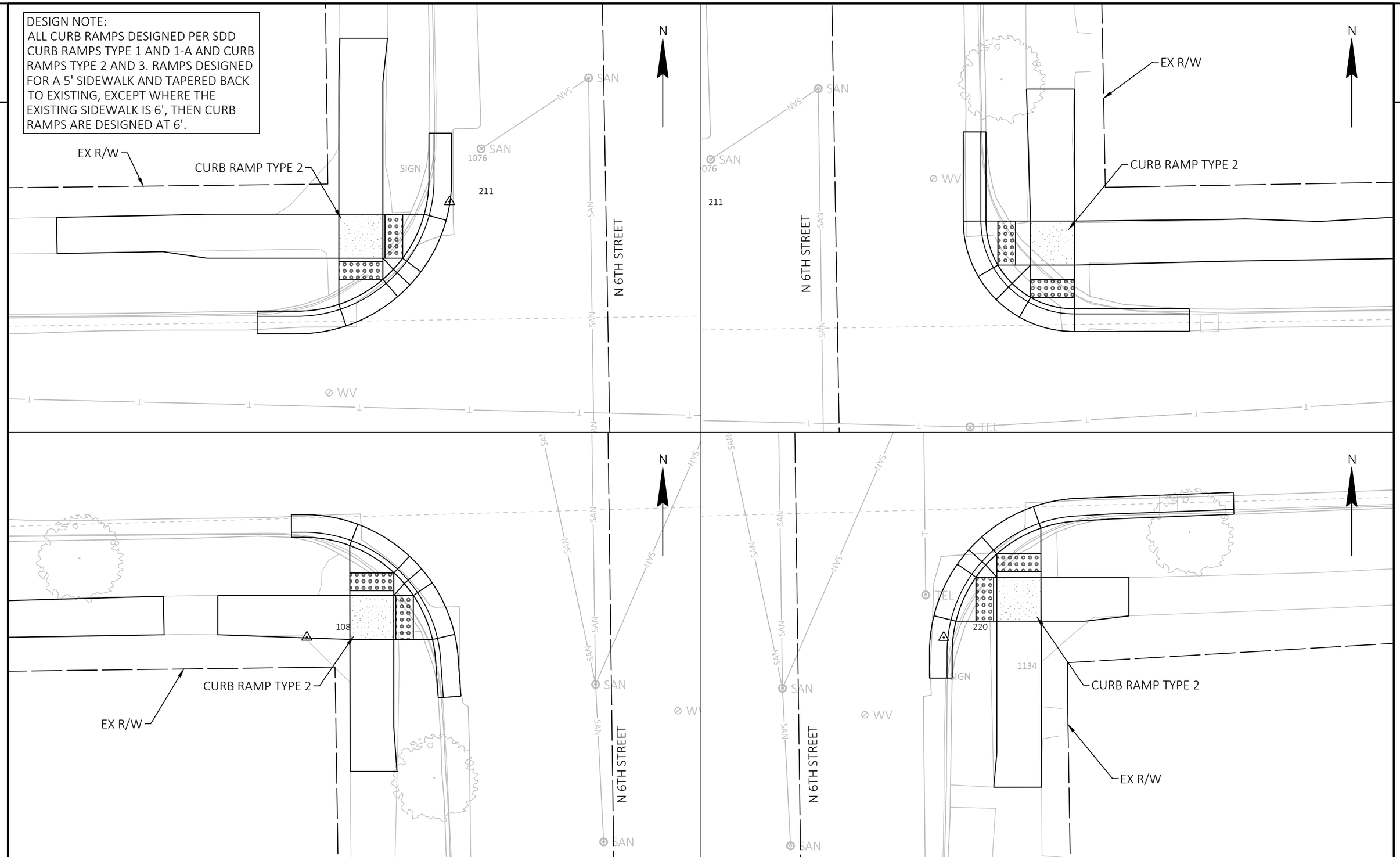

PROJECT NO: 2455-07-00	HWY: E/W LOCUST STREET	COUNTY: MILWAUKEE	CURB RAMP DETAILS	SHEET	E

2

DESIGN NOTE:
ALL CURB RAMPS DESIGNED PER SDD CURB RAMPS TYPE 1 AND 1-A AND CURB RAMPS TYPE 2 AND 3. RAMPS DESIGNED FOR A 5' SIDEWALK AND TAPERED BACK TO EXISTING, EXCEPT WHERE THE EXISTING SIDEWALK IS 6', THEN CURB RAMPS ARE DESIGNED AT 6'.

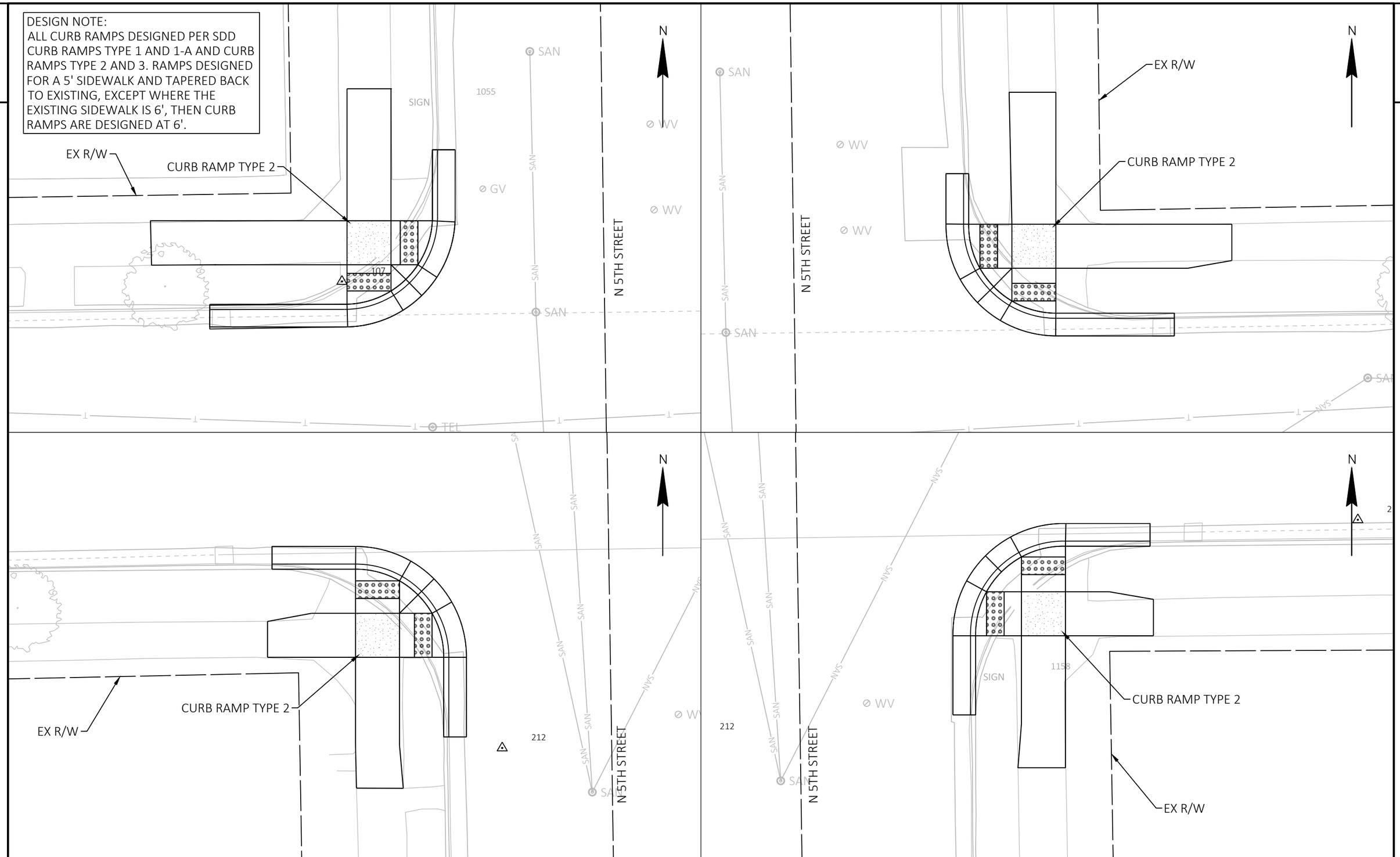

PROJECT NO: 2455-07-00	HWY: E/W LOCUST STREET	COUNTY: MILWAUKEE	CURB RAMP DETAILS	SHEET	E

2

DESIGN NOTE:
ALL CURB RAMPS DESIGNED PER SDD CURB RAMPS TYPE 1 AND 1-A AND CURB RAMPS TYPE 2 AND 3. RAMPS DESIGNED FOR A 5' SIDEWALK AND TAPERED BACK TO EXISTING, EXCEPT WHERE THE EXISTING SIDEWALK IS 6', THEN CURB RAMPS ARE DESIGNED AT 6'.

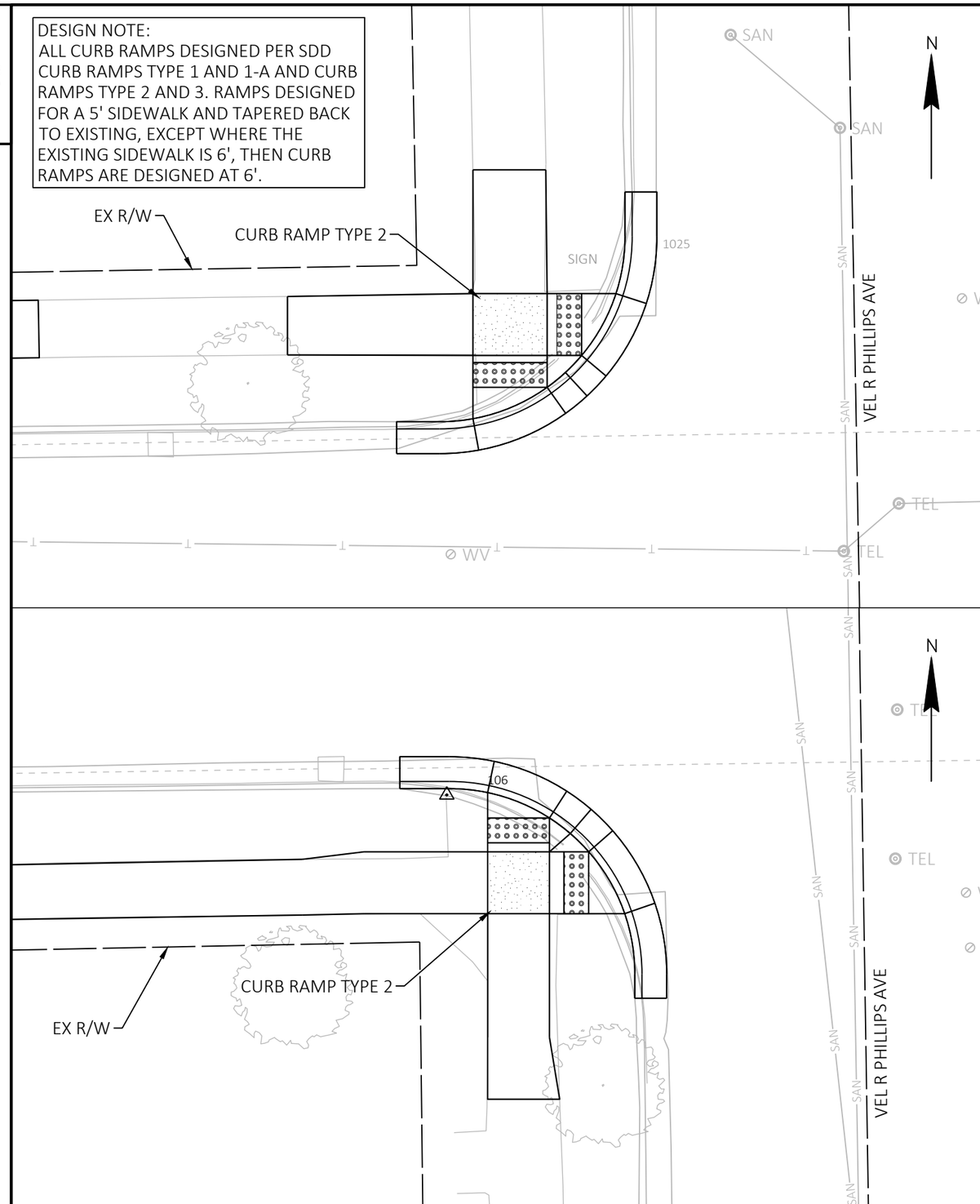

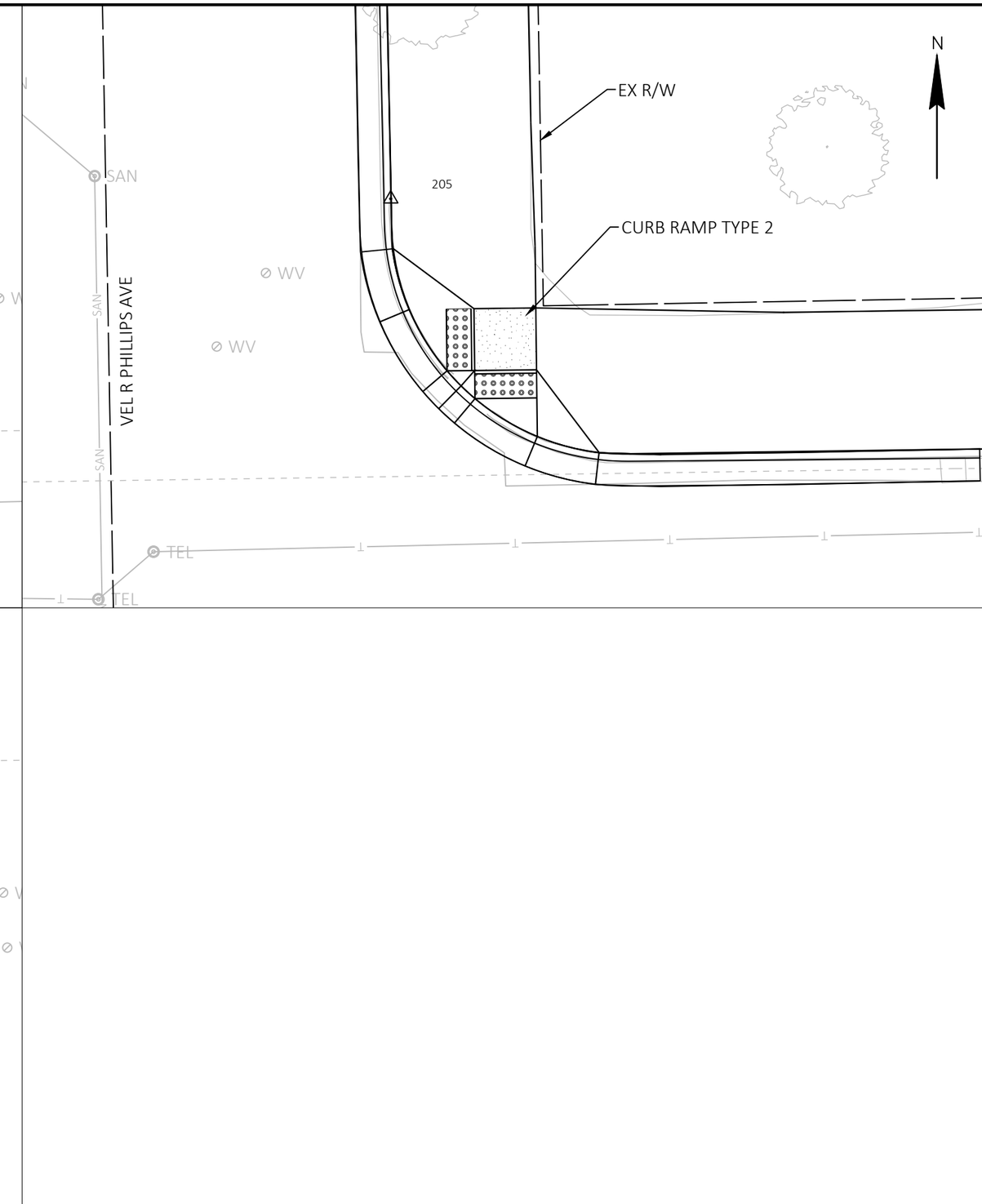

2

PROJECT NO: 2455-07-00	HWY: E/W LOCUST STREET	COUNTY: MILWAUKEE	CURB RAMP DETAILS	SHEET	E

2

DESIGN NOTE:
ALL CURB RAMPS DESIGNED PER SDD CURB RAMPS TYPE 1 AND 1-A AND CURB RAMPS TYPE 2 AND 3. RAMPS DESIGNED FOR A 5' SIDEWALK AND TAPERED BACK TO EXISTING, EXCEPT WHERE THE EXISTING SIDEWALK IS 6', THEN CURB RAMPS ARE DESIGNED AT 6'.

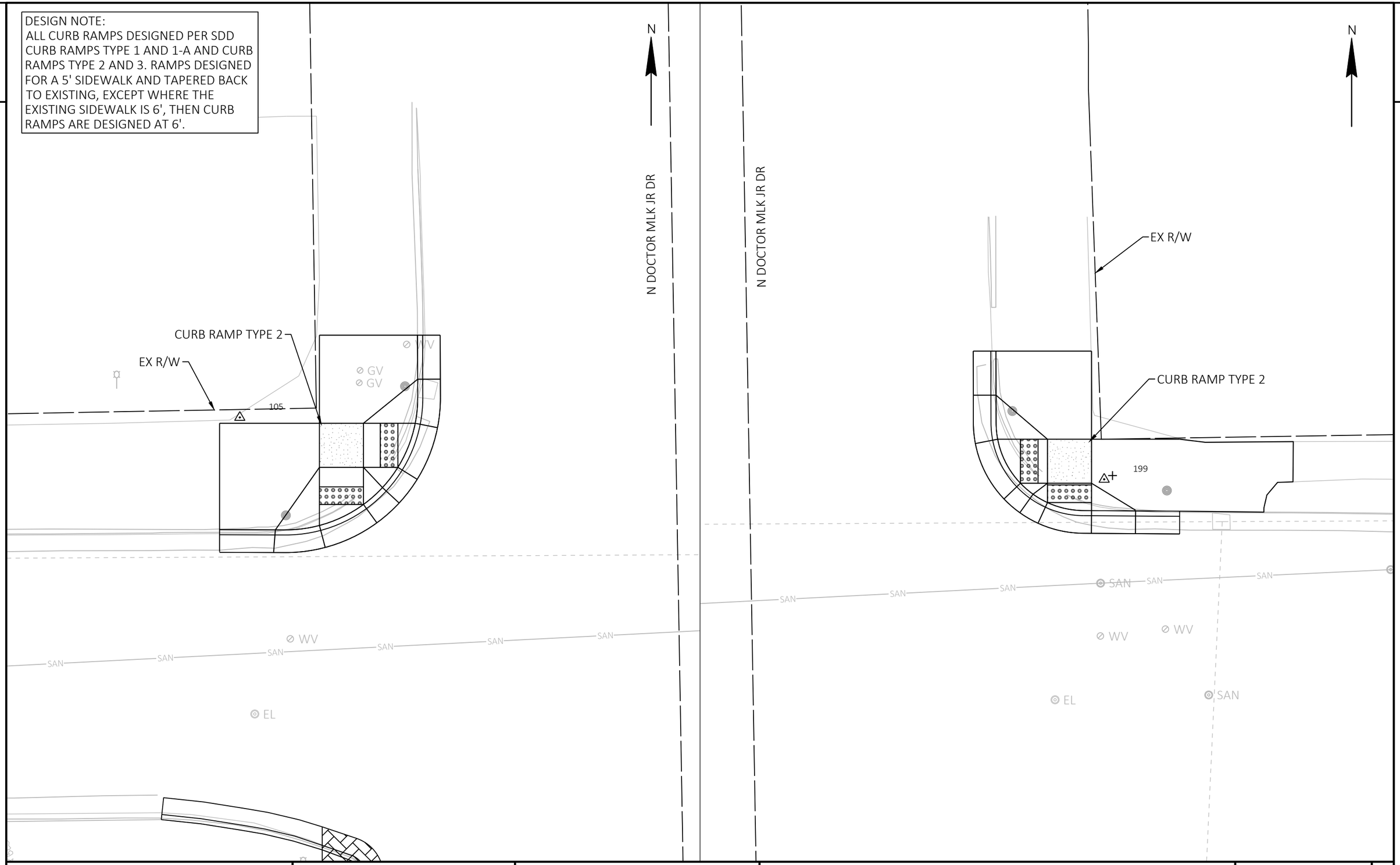

2

PROJECT NO: 2455-07-00	HWY: E/W LOCUST STREET	COUNTY: MILWAUKEE	CURB RAMP DETAILS	SHEET	E

FILE NAME : K:\184728_LOCUST STREET\3.0 DELIVERABLES\3.02 ROADWAY\AUTOCAD\SHEETSPLAN\021301-CR.DWG
LAYOUT NAME - 5
PLOT DATE : 2/28/2022 2:50 PM
PLOT BY : WAGNER, NOLAN
PLOT NAME :
PLOT SCALE : 1 IN:10 FT

2

DESIGN NOTE:
ALL CURB RAMPS DESIGNED PER SDD CURB RAMPS TYPE 1 AND 1-A AND CURB RAMPS TYPE 2 AND 3. RAMPS DESIGNED FOR A 5' SIDEWALK AND TAPERED BACK TO EXISTING, EXCEPT WHERE THE EXISTING SIDEWALK IS 6', THEN CURB RAMPS ARE DESIGNED AT 6'.

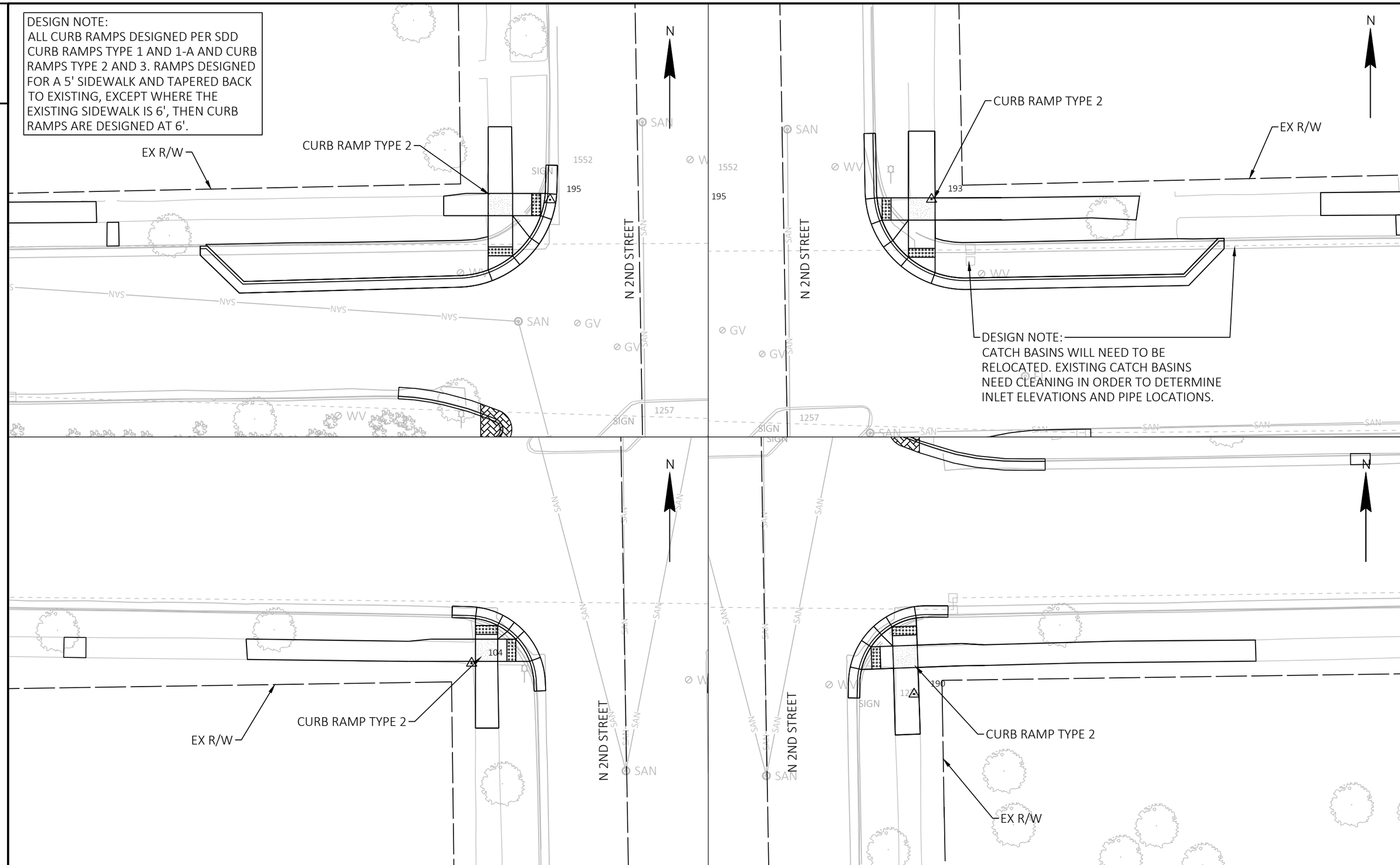

2

PROJECT NO: 2455-07-00	HWY: E/W LOCUST STREET	COUNTY: MILWAUKEE	CURB RAMP DETAILS	SHEET	E

2

DESIGN NOTE:
ALL CURB RAMPS DESIGNED PER SDD CURB RAMPS TYPE 1 AND 1-A AND CURB RAMPS TYPE 2 AND 3. RAMPS DESIGNED FOR A 5' SIDEWALK AND TAPERED BACK TO EXISTING, EXCEPT WHERE THE EXISTING SIDEWALK IS 6', THEN CURB RAMPS ARE DESIGNED AT 6'.

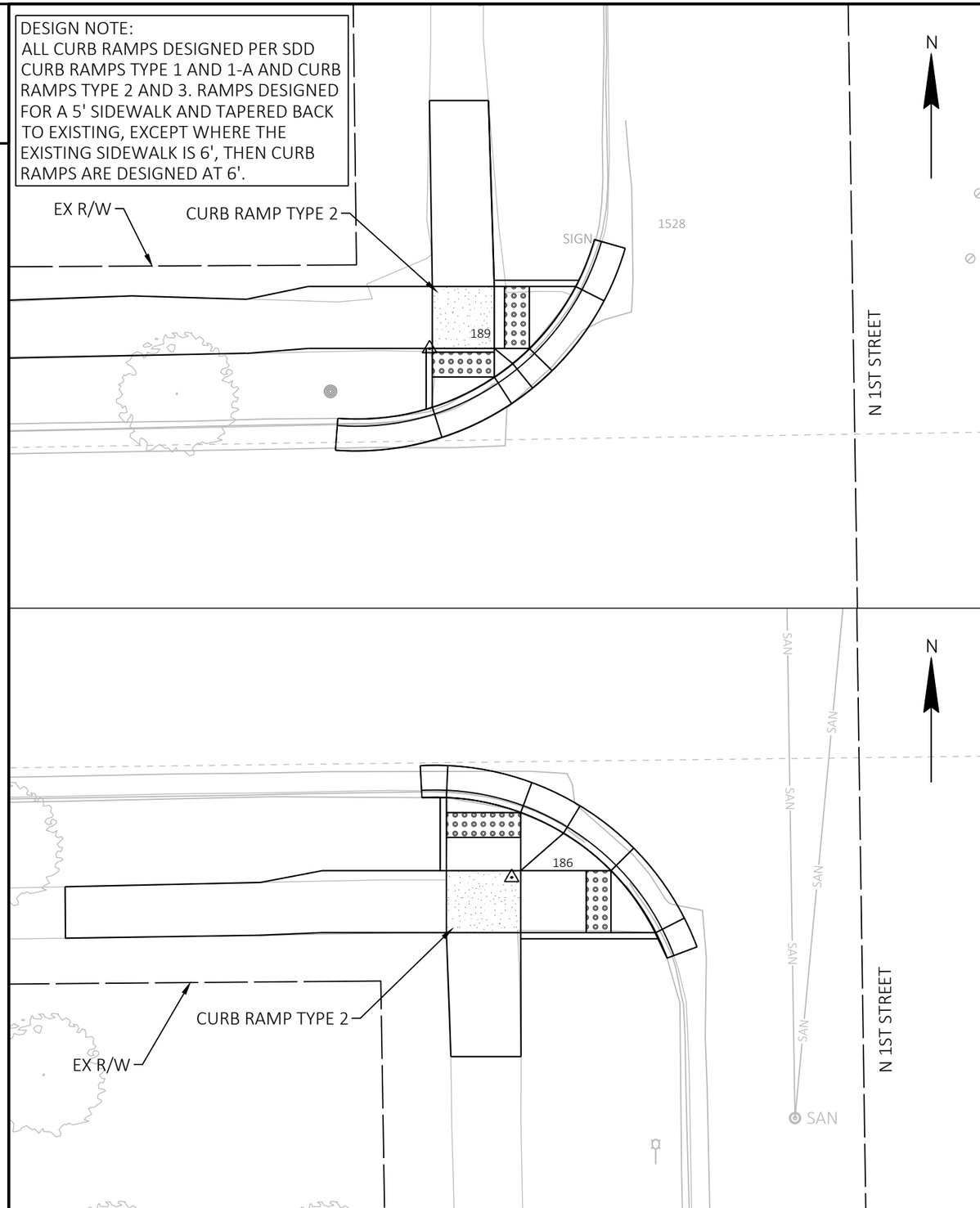

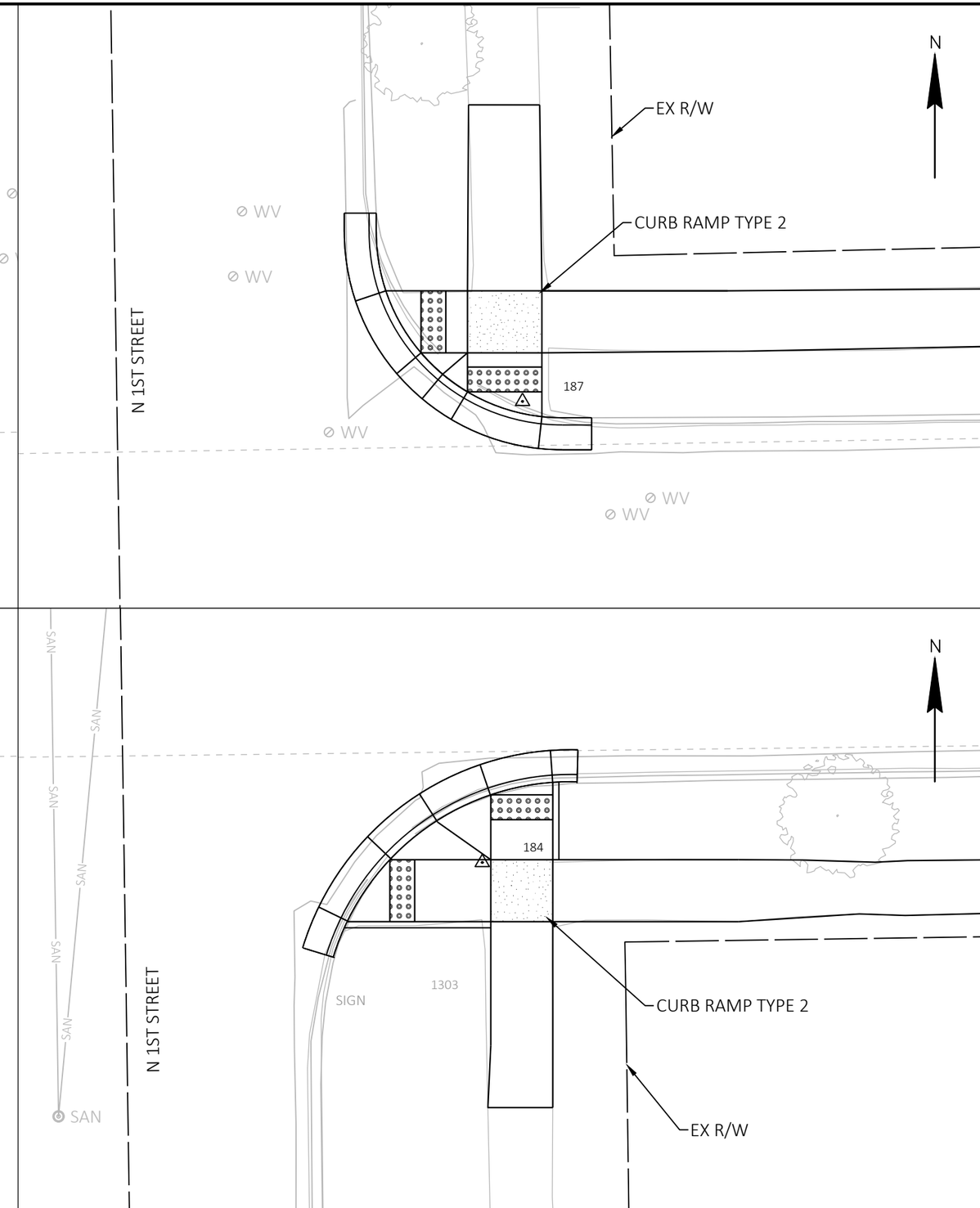

2

PROJECT NO: 2455-07-00	HWY: E/W LOCUST STREET	COUNTY: MILWAUKEE	CURB RAMP DETAILS	SHEET	E

2

DESIGN NOTE:
ALL CURB RAMPS DESIGNED PER SDD CURB RAMPS TYPE 1 AND 1-A AND CURB RAMPS TYPE 2 AND 3. RAMPS DESIGNED FOR A 5' SIDEWALK AND TAPERED BACK TO EXISTING, EXCEPT WHERE THE EXISTING SIDEWALK IS 6', THEN CURB RAMPS ARE DESIGNED AT 6'.

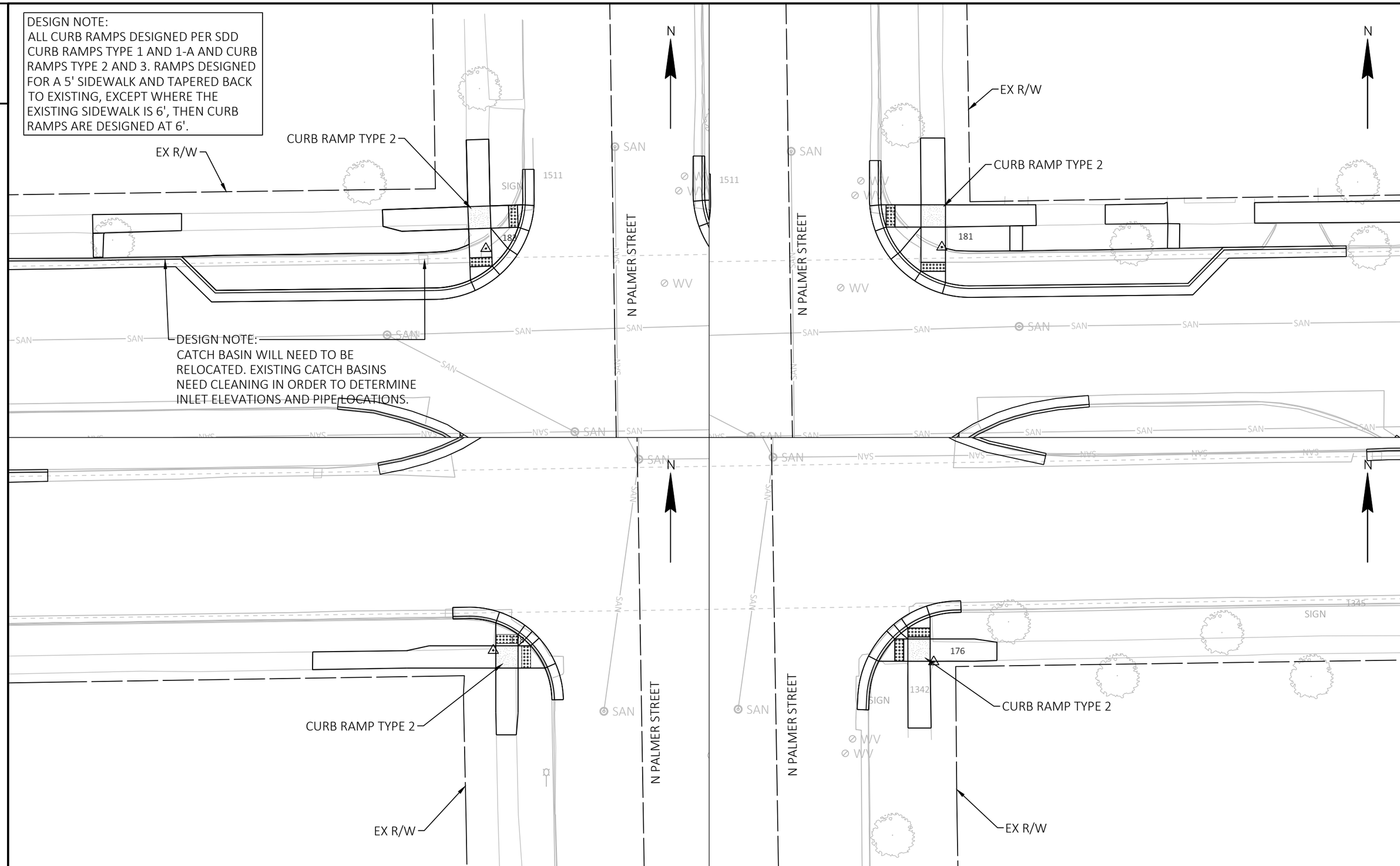

2

PROJECT NO: 2455-07-00	HWY: E/W LOCUST STREET	COUNTY: MILWAUKEE	CURB RAMP DETAILS	SHEET	E

FILE NAME : K:\184728_LOCUST STREET\3.0 DELIVERABLES\3.02 ROADWAY\AUTOCAD\SHEETSPLAN\021301-CR.DWG
LAYOUT NAME - 8
PLOT DATE : 2/28/2022 2:51 PM PLOT BY : WAGNER, NOLAN PLOT NAME : PLOT SCALE : 1 IN:20 FT

2

DESIGN NOTE:
ALL CURB RAMPS DESIGNED PER SDD CURB RAMPS TYPE 1 AND 1-A AND CURB RAMPS TYPE 2 AND 3. RAMPS DESIGNED FOR A 5' SIDEWALK AND TAPERED BACK TO EXISTING, EXCEPT WHERE THE EXISTING SIDEWALK IS 6', THEN CURB RAMPS ARE DESIGNED AT 6'.

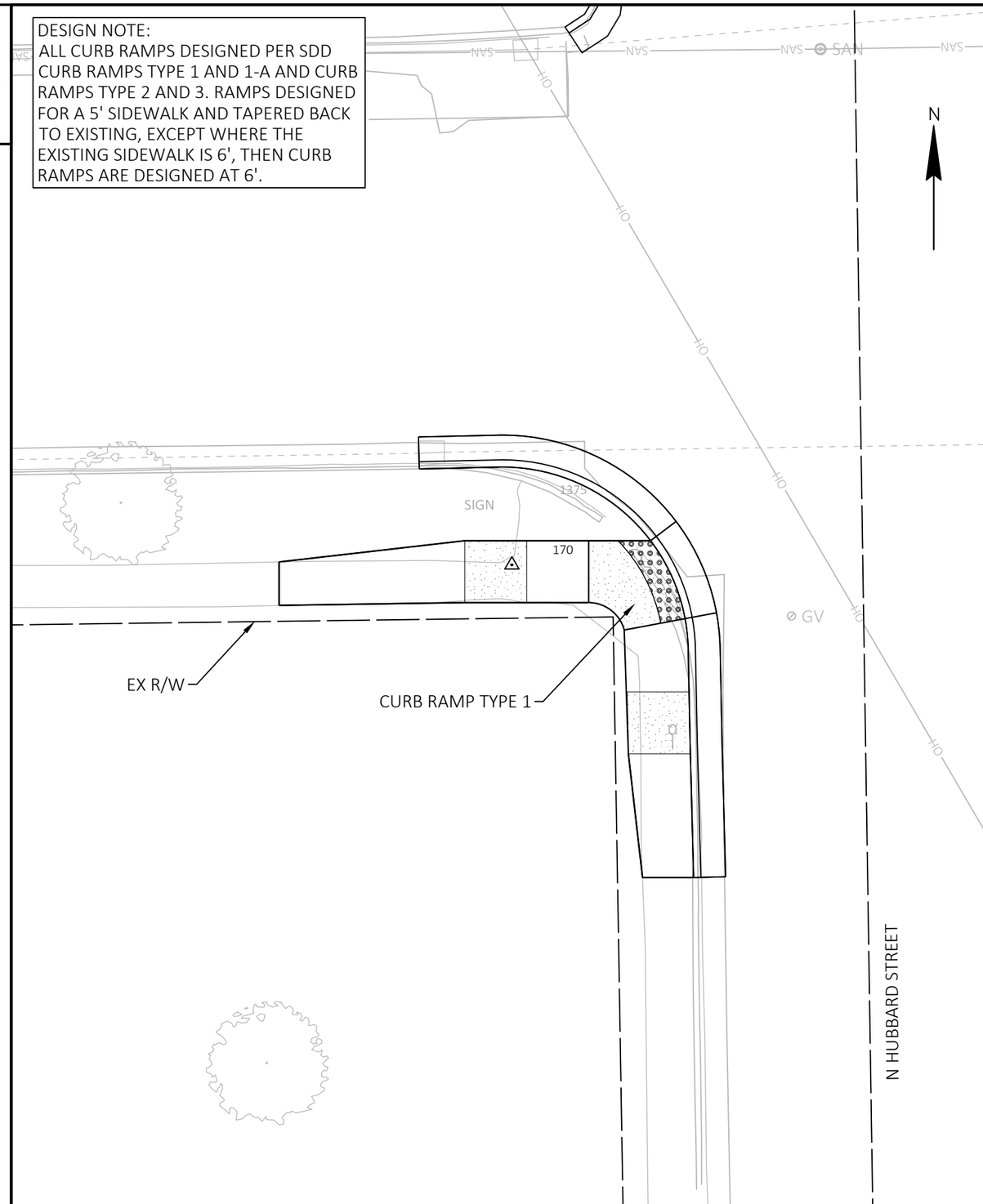

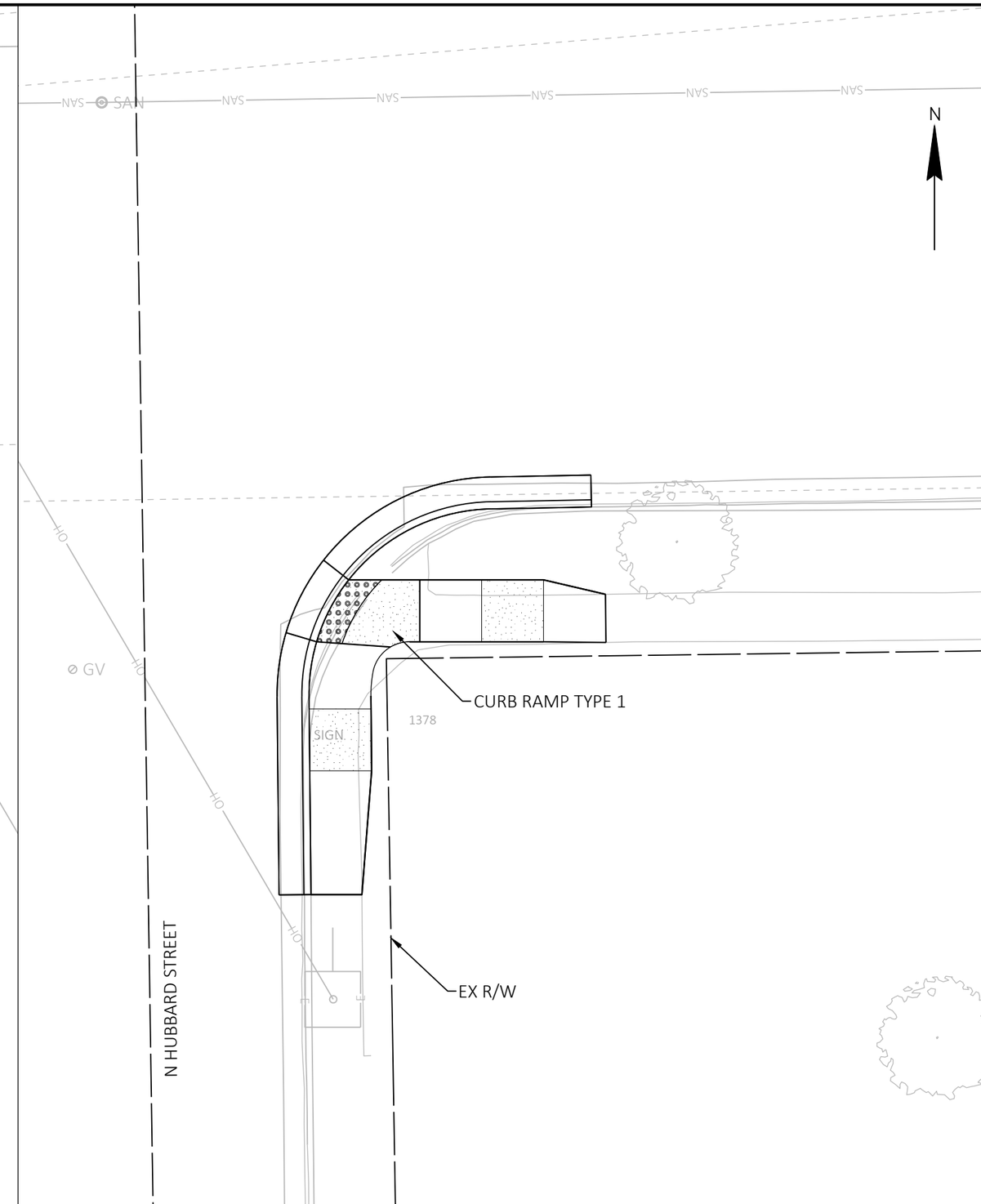

2

PROJECT NO: 2455-07-00	HWY: E/W LOCUST STREET	COUNTY: MILWAUKEE	CURB RAMP DETAILS	SHEET	E

FILE NAME : K:\184728_LOCUST STREET\3.0 DELIVERABLES\3.02 ROADWAY\AUTOCAD\SHEETSPLAN\021301-CR.DWG
LAYOUT NAME - 9
PLOT DATE : 2/28/2022 2:51 PM
PLOT BY : WAGNER, NOLAN
PLOT NAME :
PLOT SCALE : 1 IN:10 FT
WISDOT/CADDS SHEET 42

2

DESIGN NOTE:
ALL CURB RAMPS DESIGNED PER SDD CURB RAMPS TYPE 1 AND 1-A AND CURB RAMPS TYPE 2 AND 3. RAMPS DESIGNED FOR A 5' SIDEWALK AND TAPERED BACK TO EXISTING, EXCEPT WHERE THE EXISTING SIDEWALK IS 6', THEN CURB RAMPS ARE DESIGNED AT 6'.

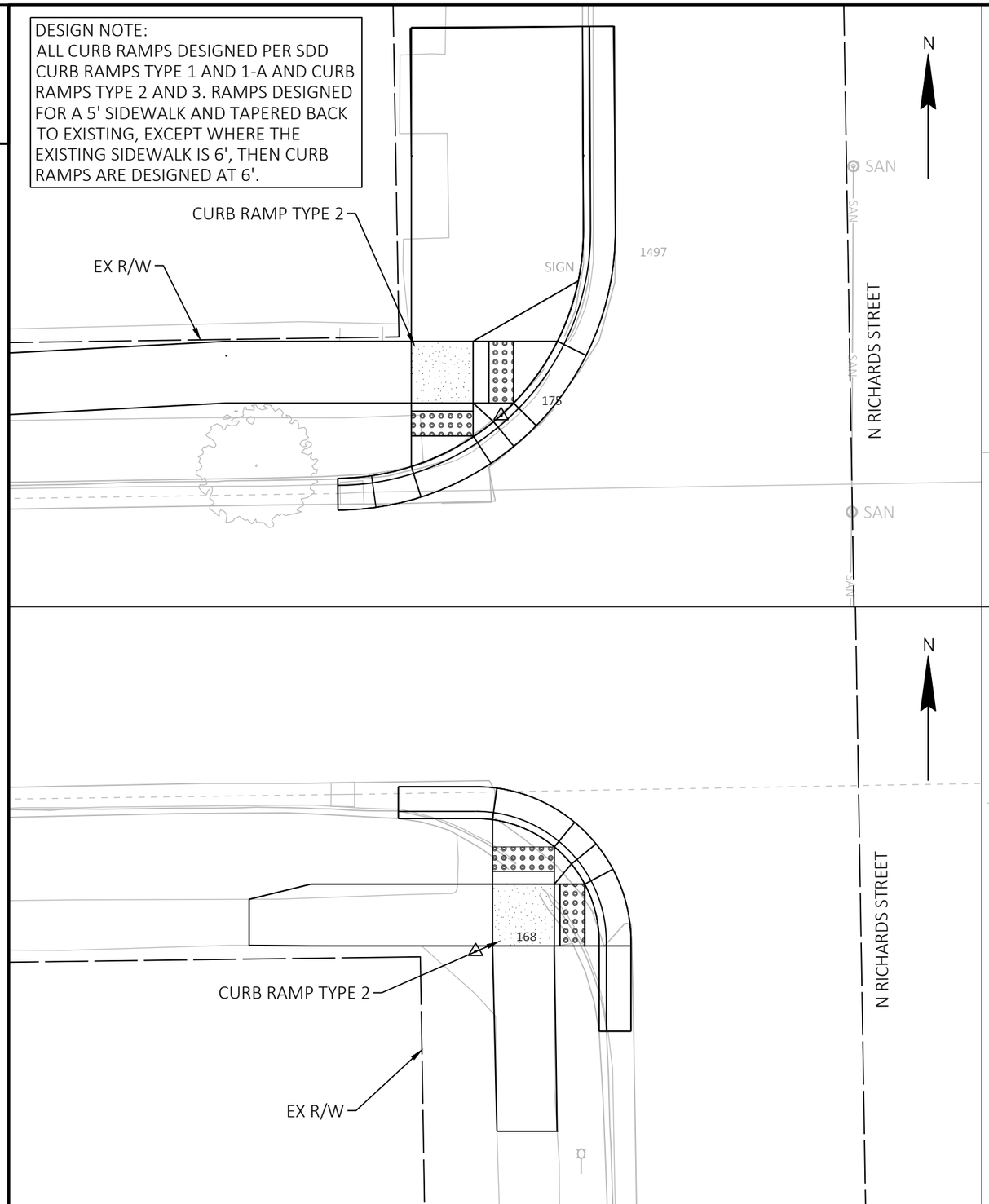

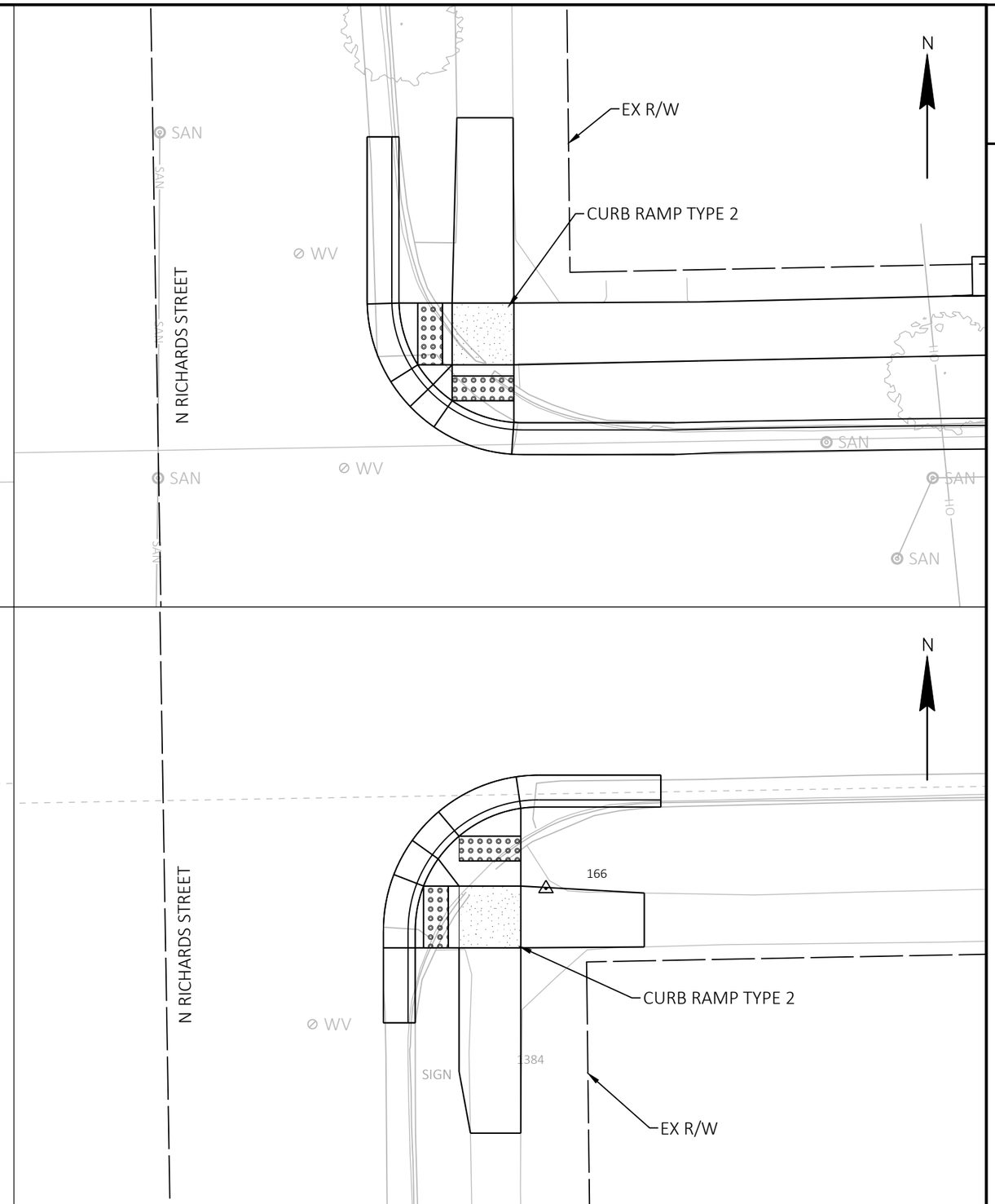

2

PROJECT NO: 2455-07-00	HWY: E/W LOCUST STREET	COUNTY: MILWAUKEE	CURB RAMP DETAILS	SHEET	E

FILE NAME : K:\184728_LOCUST STREET\3.0 DELIVERABLES\3.02 ROADWAY\AUTOCAD\SHEETSPLAN\021301-CR.DWG
LAYOUT NAME - 10
PLOT DATE : 2/28/2022 2:51 PM
PLOT BY : WAGNER, NOLAN
PLOT NAME :
PLOT SCALE : 1 IN:10 FT
WISDOT/CADDS SHEET 42

2

DESIGN NOTE:
ALL CURB RAMPS DESIGNED PER SDD CURB RAMPS TYPE 1 AND 1-A AND CURB RAMPS TYPE 2 AND 3. RAMPS DESIGNED FOR A 5' SIDEWALK AND TAPERED BACK TO EXISTING, EXCEPT WHERE THE EXISTING SIDEWALK IS 6', THEN CURB RAMPS ARE DESIGNED AT 6'.

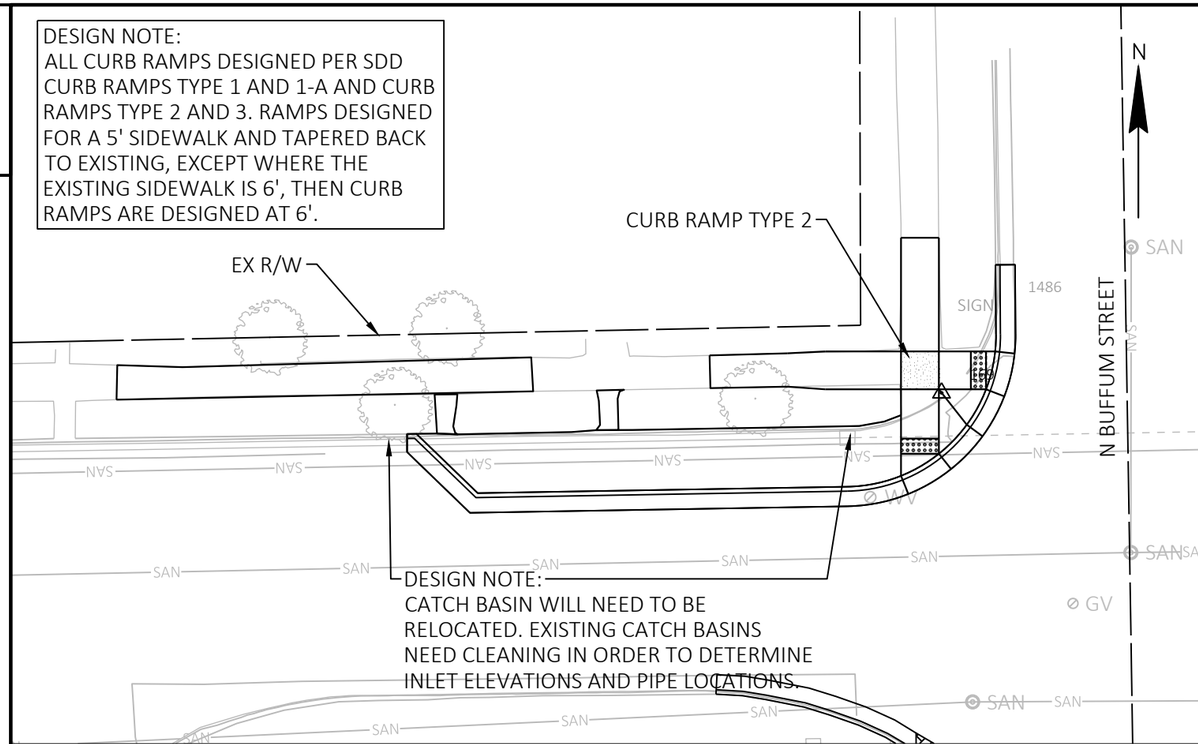

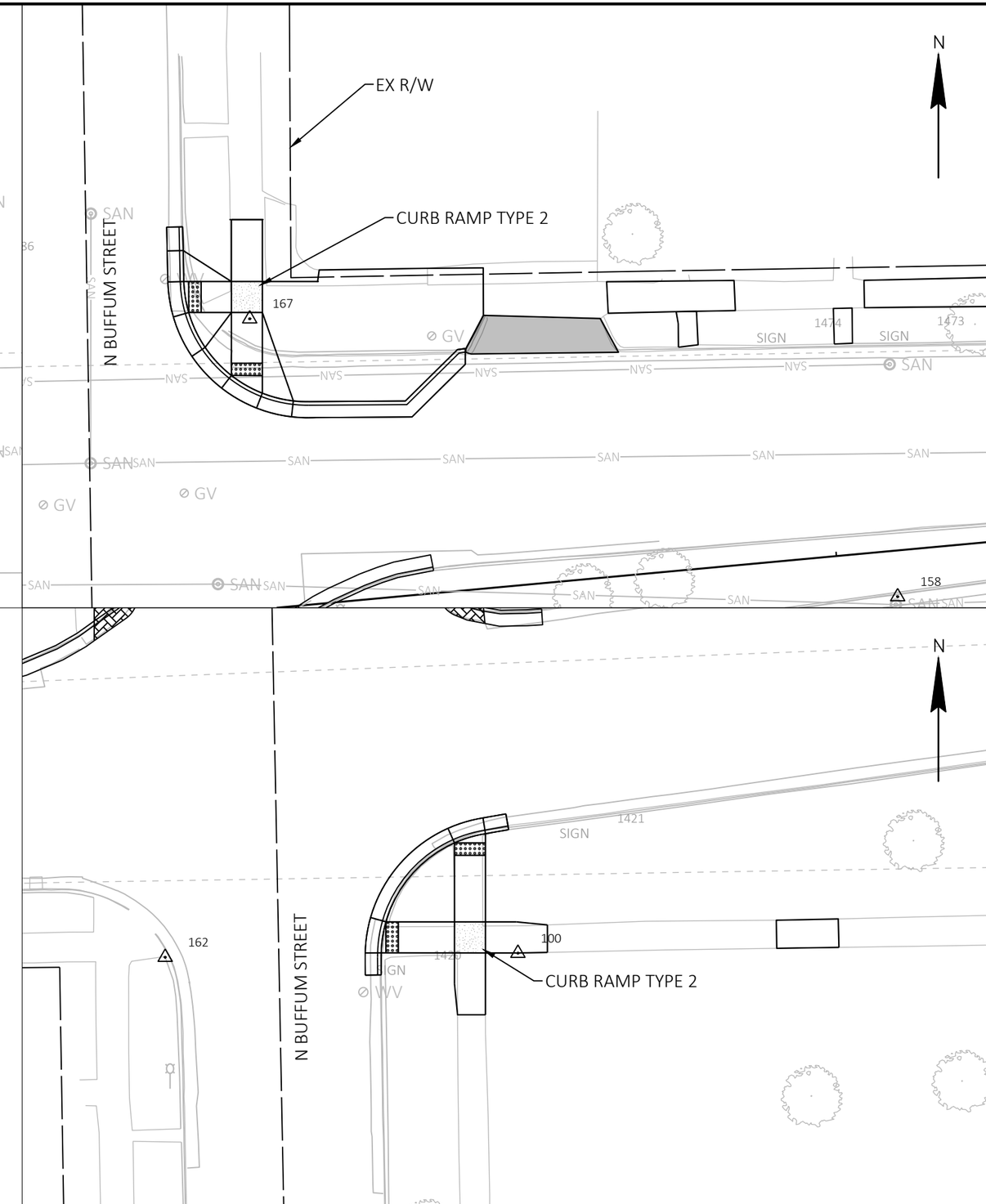

2

PROJECT NO: 2455-07-00	HWY: E/W LOCUST STREET	COUNTY: MILWAUKEE	CURB RAMP DETAILS	SHEET	E

2

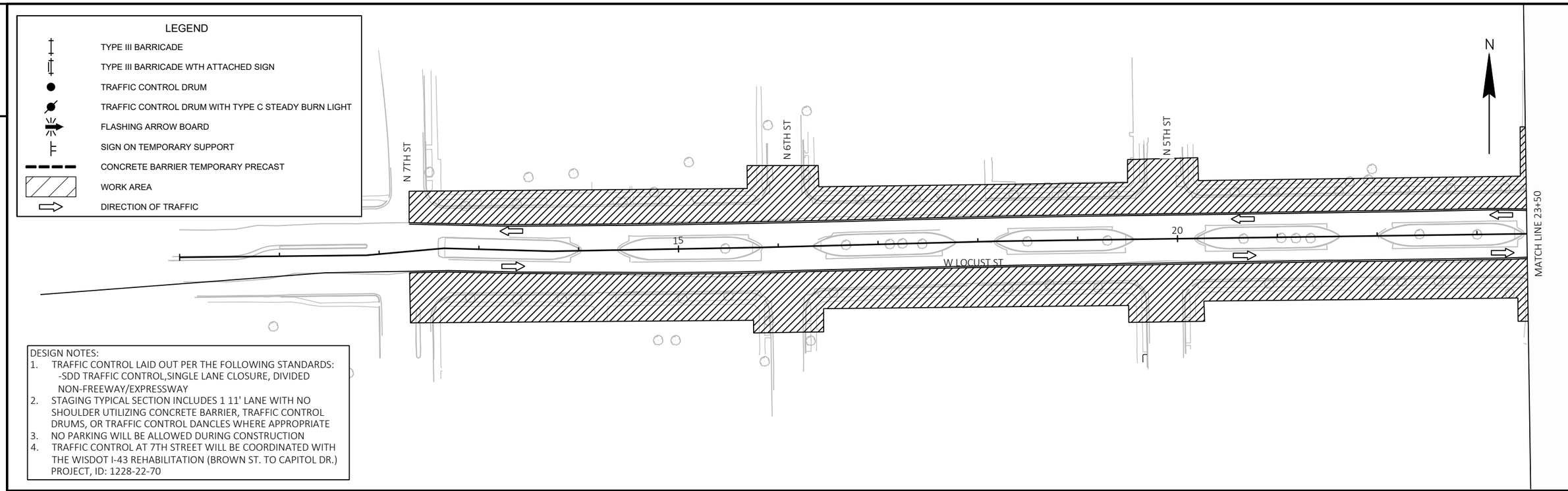

DESIGN NOTES:

1. TRAFFIC CONTROL LAID OUT PER THE FOLLOWING STANDARDS:
   -SDD TRAFFIC CONTROL,SINGLE LANE CLOSURE, DIVIDED NON-FREEWAY/EXPRESSWAY
2. STAGING TYPICAL SECTION INCLUDES 1 11' LANE WITH NO SHOULDER UTILIZING CONCRETE BARRIER, TRAFFIC CONTROL DRUMS, OR TRAFFIC CONTROL DANCLES WHERE APPROPRIATE
3. NO PARKING WILL BE ALLOWED DURING CONSTRUCTION
4. TRAFFIC CONTROL AT 7TH STREET WILL BE COORDINATED WITH THE WISDOT I-43 REHABILITATION (BROWN ST. TO CAPITOL DR.) PROJECT, ID: 1228-22-70

2

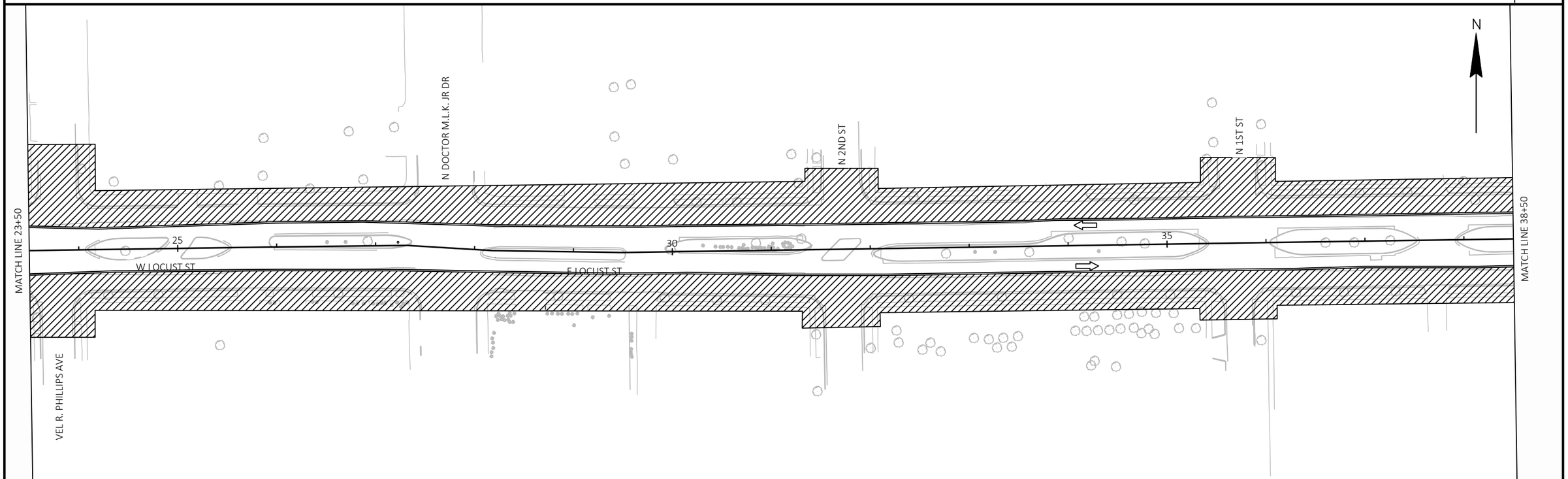

PROJECT NO: 2455-07-00	HWY: E/W LOCUST STREET	COUNTY: MILWAUKEE	TRAFFIC CONTROL - STAGE 1	SHEET	E

FILE NAME : K:\184728_LOCUST STREET\3.0 DELIVERABLES\3.02 ROADWAY\AUTOCAD\SHEETSPLAN\025101-S1.DWG
LAYOUT NAME - 025101-tc-s1
PLOT DATE : 2/28/2022 2:54 PM
PLOT BY : WAGNER, NOLAN
PLOT NAME :
PLOT SCALE : 1 IN:100 FT

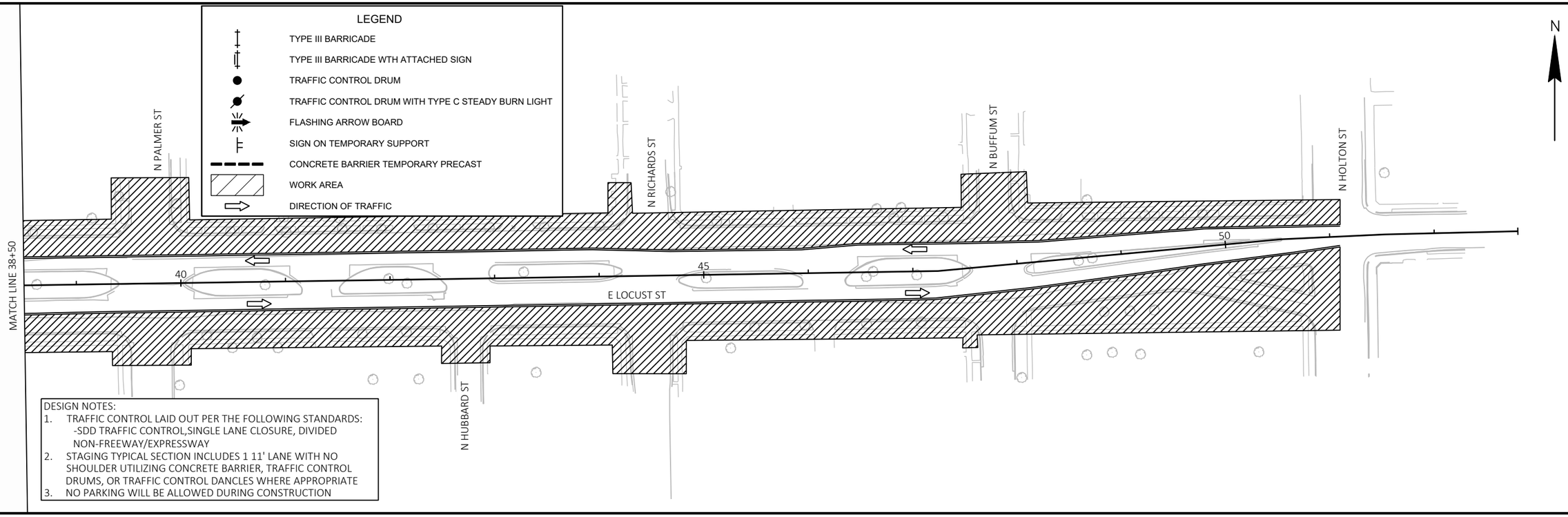

DESIGN NOTES:
1. TRAFFIC CONTROL LAID OUT PER THE FOLLOWING STANDARDS:
   -SDD TRAFFIC CONTROL,SINGLE LANE CLOSURE, DIVIDED NON-FREEWAY/EXPRESSWAY
2. STAGING TYPICAL SECTION INCLUDES 1 11' LANE WITH NO SHOULDER UTILIZING CONCRETE BARRIER, TRAFFIC CONTROL DRUMS, OR TRAFFIC CONTROL DANCLES WHERE APPROPRIATE
3. NO PARKING WILL BE ALLOWED DURING CONSTRUCTION

2

DESIGN NOTES:

1. TRAFFIC CONTROL LAID OUT PER THE FOLLOWING STANDARDS:
   -SDD TRAFFIC CONTROL,SINGLE LANE CLOSURE, DIVIDED NON-FREEWAY/EXPRESSWAY
2. STAGING TYPICAL SECTION INCLUDES 1 11' LANE WITH NO SHOULDER UTILIZING CONCRETE BARRIER, TRAFFIC CONTROL DRUMS, OR TRAFFIC CONTROL DANCLES WHERE APPROPRIATE
3. NO PARKING WILL BE ALLOWED DURING CONSTRUCTION
4. TRAFFIC CONTROL AT 7TH STREET WILL BE COORDINATED WITH THE WISDOT I-43 REHABILITATION (BROWN ST. TO CAPITOL DR.) PROJECT, ID: 1228-22-70

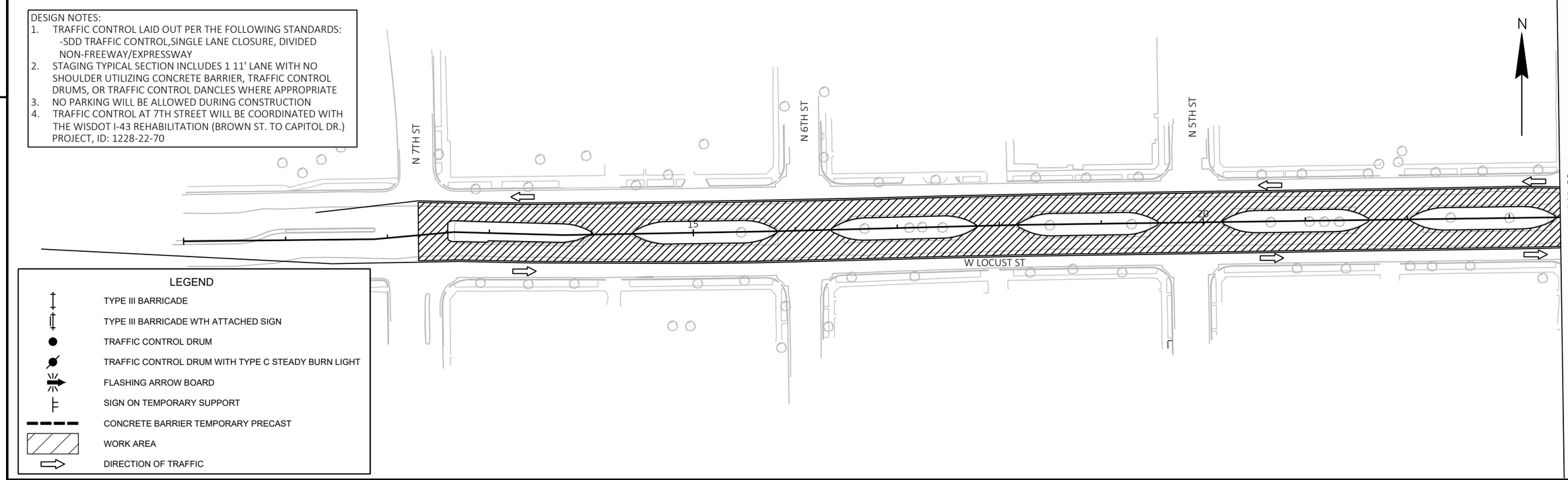

2

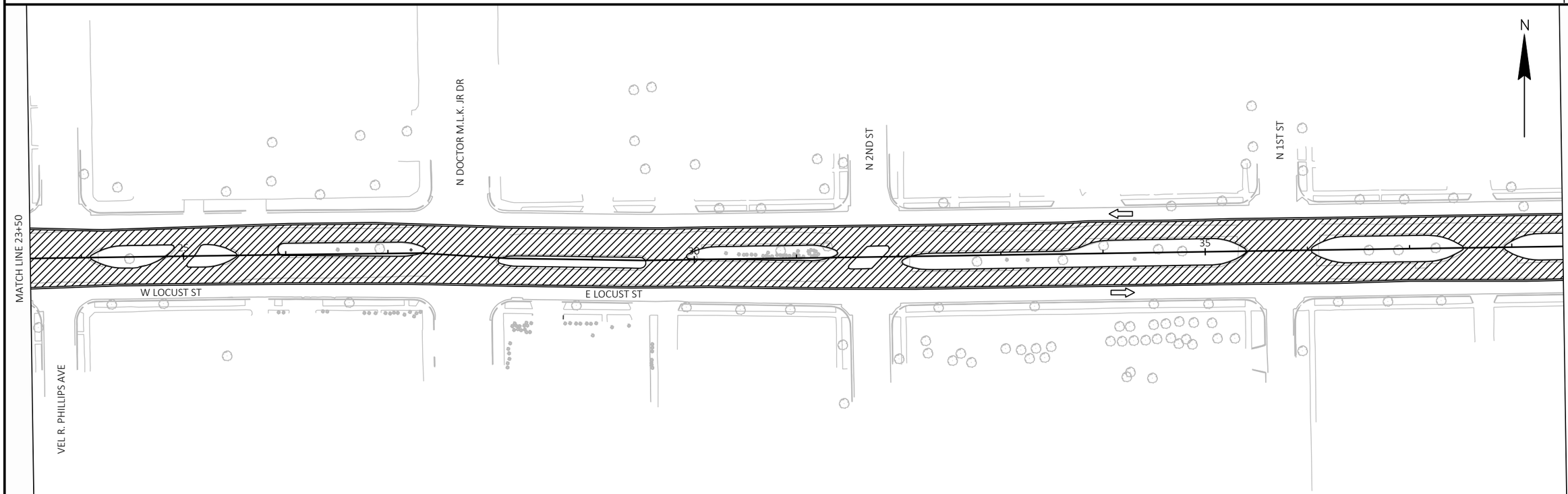

PROJECT NO: 2455-07-00	HWY: E/W LOCUST STREET	COUNTY: MILWAUKEE	TRAFFIC CONTROL - STAGE 2	SHEET	E

FILE NAME : K:\184728_LOCUST STREET\3.0 DELIVERABLES\3.02 ROADWAY\AUTOCAD\SHEETSPLAN\025201-S2.DWG
LAYOUT NAME - 025201-tc-s2
PLOT DATE : 2/28/2022 2:55 PM
PLOT BY : WAGNER, NOLAN
PLOT NAME :
PLOT SCALE : 1 IN:100 FT

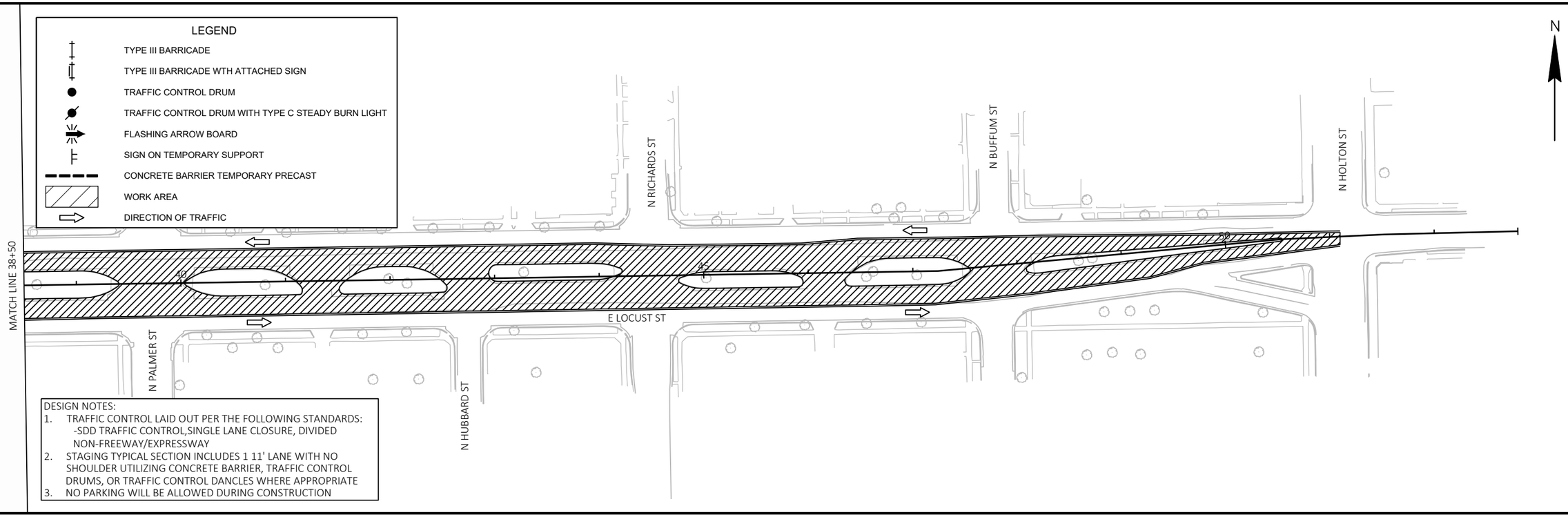

DESIGN NOTES:
1. TRAFFIC CONTROL LAID OUT PER THE FOLLOWING STANDARDS:
   -SDD TRAFFIC CONTROL,SINGLE LANE CLOSURE, DIVIDED NON-FREEWAY/EXPRESSWAY
2. STAGING TYPICAL SECTION INCLUDES 1 11' LANE WITH NO SHOULDER UTILIZING CONCRETE BARRIER, TRAFFIC CONTROL DRUMS, OR TRAFFIC CONTROL DANCLES WHERE APPROPRIATE
3. NO PARKING WILL BE ALLOWED DURING CONSTRUCTION

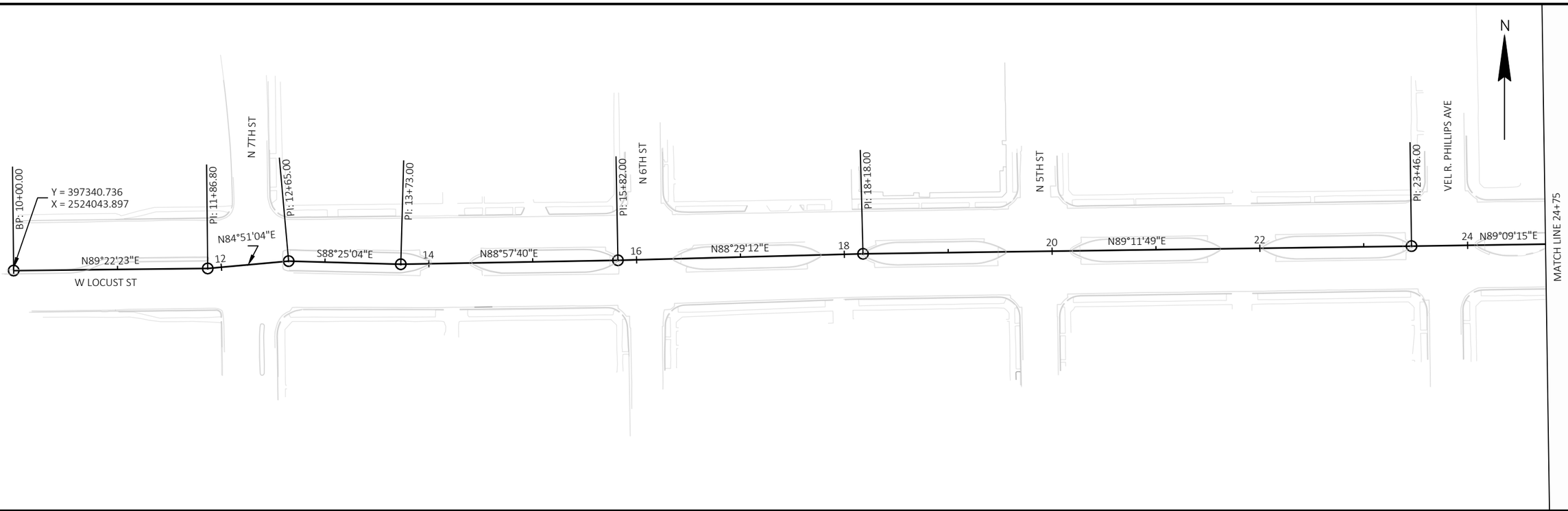

5

5

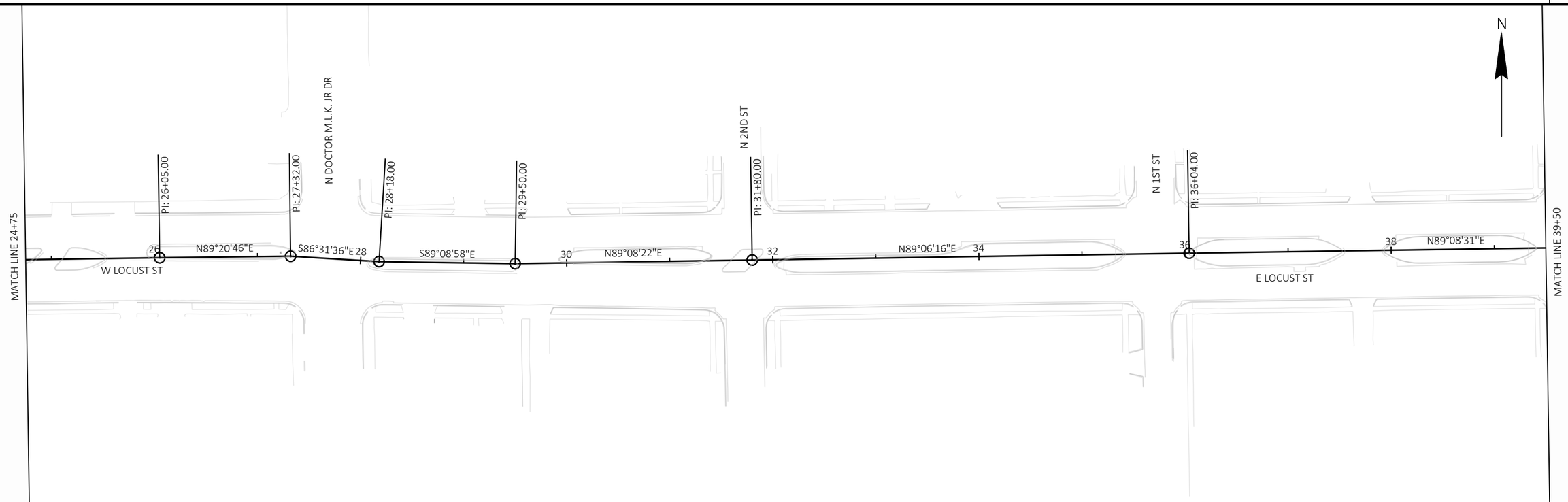

PROJECT NO: 2455-07-00	HWY: E/W LOCUST STREET	COUNTY: MILWAUKEE	ALIGNMENT PLAN	SHEET	E

FILE NAME : K:\184728_LOCUST STREET\3.0 DELIVERABLES\3.02 ROADWAY\AUTOCAD\SHEETSPLAN\027201-AD.DWG
LAYOUT NAME - 1
PLOT DATE : 2/28/2022 2:56 PM
PLOT BY : WAGNER, NOLAN
PLOT NAME :
PLOT SCALE : 1 IN:100 FT
WISDOT/CADDS SHEET 44

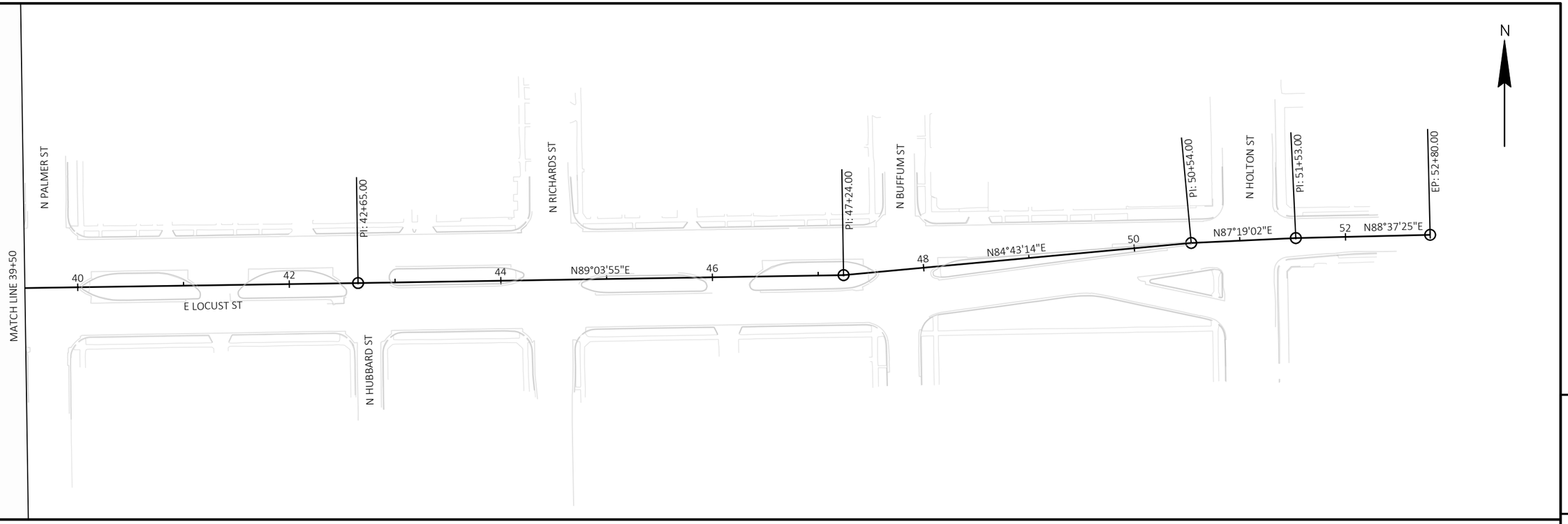

5

5

PROJECT NO: 2455-07-00	HWY: E/W LOCUST STREET	COUNTY: MILWAUKEE	ALIGNMENT PLAN	SHEET	E

FILE NAME : K:\184728_LOCUST STREET\3.0 DELIVERABLES\3.02 ROADWAY\AUTOCAD\SHEETSPLAN\027201-AD.DWG
LAYOUT NAME - 2
PLOT DATE : 2/28/2022 2:56 PM
PLOT BY : WAGNER, NOLAN
PLOT NAME :
PLOT SCALE : 1 IN:100 FT

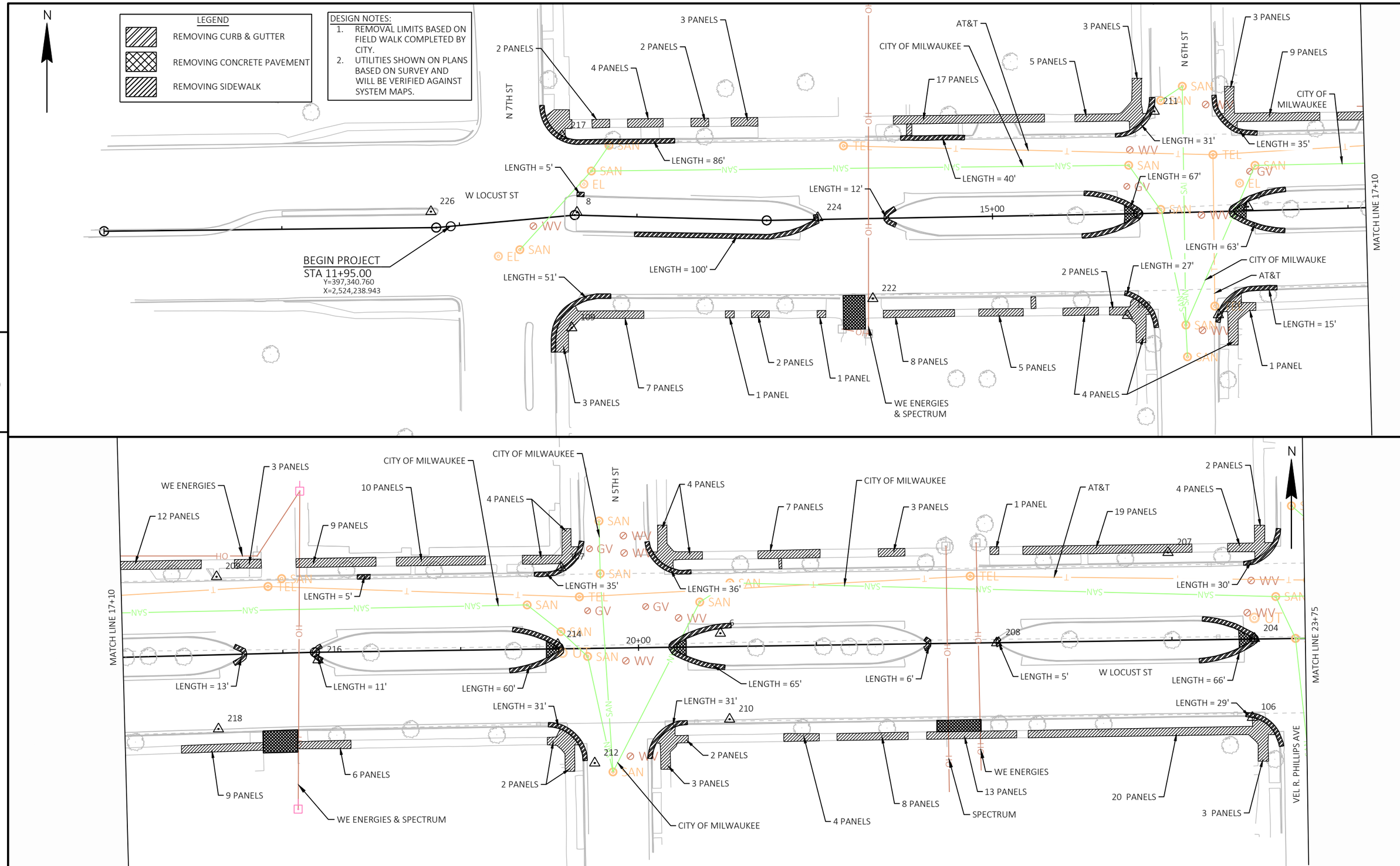

PROJECT NO: 2455-07-00	HWY: E/W LOCUST STREET	COUNTY: MILWAUKEE	REMOVAL PLAN	SHEET	E

FILE NAME : K:\184728_LOCUST STREET\3.0 DELIVERABLES\3.02 ROADWAY\AUTOCAD\SHEETSPLAN\021101-RM.DWG
LAYOUT NAME - 1
PLOT DATE : 2/28/2022 2:59 PM
PLOT BY : WAGNER, NOLAN
PLOT NAME :
PLOT SCALE : 1 IN:50 FT
WISDOT/CADDS SHEET 44

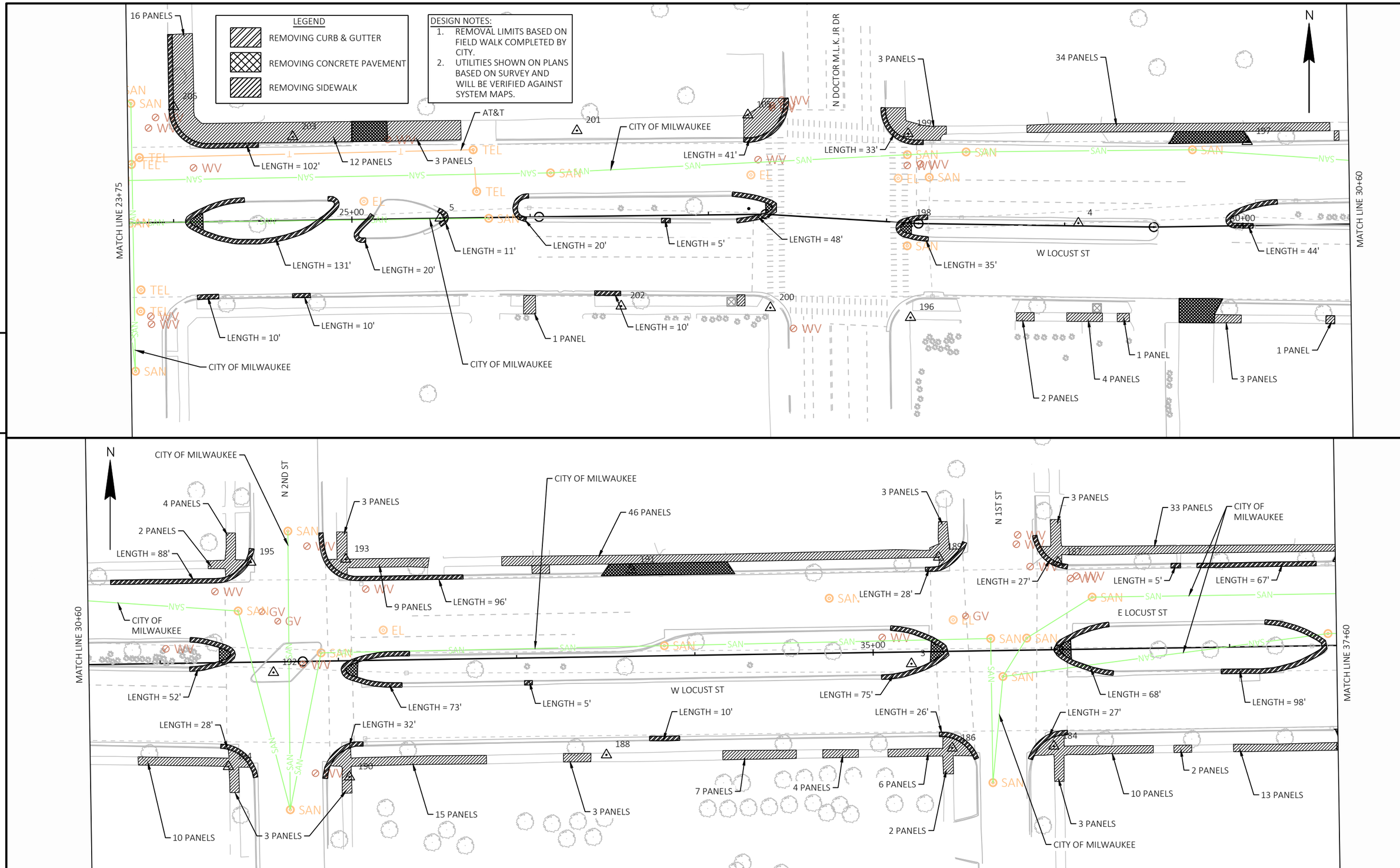

PROJECT NO: 2455-07-00	HWY: E/W LOCUST STREET	COUNTY: MILWAUKEE	REMOVAL PLAN	SHEET	E

FILE NAME : K:\184728_LOCUST STREET\3.0 DELIVERABLES\3.02 ROADWAY\AUTOCAD\SHEETSPLAN\021101-RM.DWG
LAYOUT NAME - 2
PLOT DATE : 2/28/2022 2:59 PM
PLOT BY : WAGNER, NOLAN
PLOT NAME :
PLOT SCALE : 1 IN:50 FT

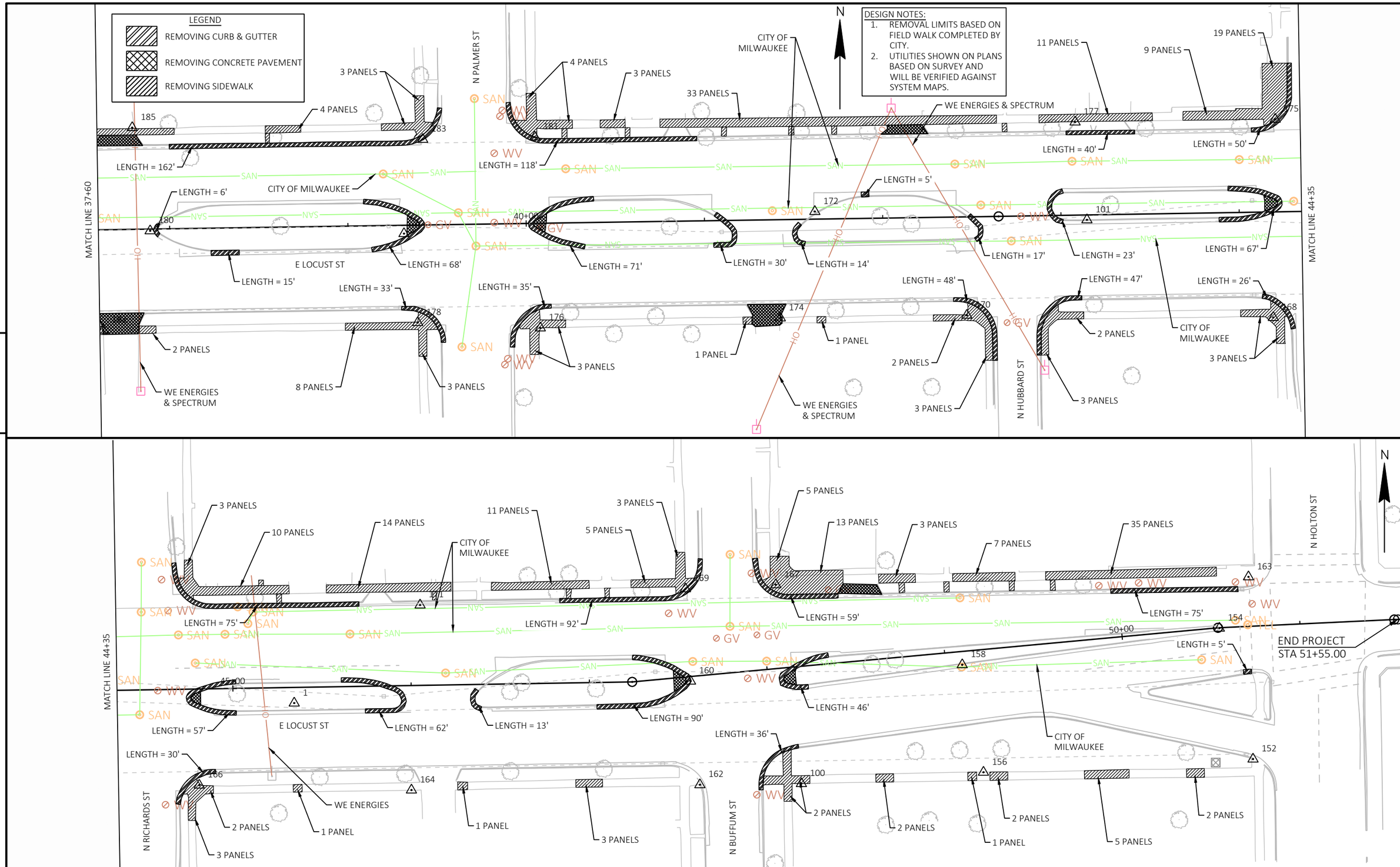

PROJECT NO: 2455-07-00	HWY: E/W LOCUST STREET	COUNTY: MILWAUKEE	REMOVAL PLAN	SHEET	E

FILE NAME : K:\184728_LOCUST STREET\3.0 DELIVERABLES\3.02 ROADWAY\AUTOCAD\SHEETSPLAN\021101-RM.DWG
LAYOUT NAME - 3
PLOT DATE : 2/28/2022 2:59 PM
PLOT BY : WAGNER, NOLAN
PLOT NAME :
PLOT SCALE : 1 IN:50 FT
WISDOT/CADDS SHEET 44

LEGEND

- CONCRETE CURB & GUTTER 31-INCH
- CONCRETE MEDIAN SLOPED NOSE
- CONCRETE SIDEWALK 5-INCH
- CONCRETE DRIVEWAY 7-INCH
- CURB RAMP DETECTABLE WARNING FIELD YELLOW

DESIGN NOTES:

1. PAVEMENT MARKING SHOWN FOR REFERENCE ONLY. WILL BE PLACED ON PAVEMENT MARKING SHEETS AT 60%.
2. REPLACEMENT LIMITS BASED ON FIELD WALK COMPLETED BY CITY.
3. BASE PATCHING ANTICIPATED FOR 25% OF THE PROJECT.
4. UTILITIES SHOWN ON PLANS BASED ON SURVEY AND WILL BE VERIFIED AGAINST SYSTEM MAPS.

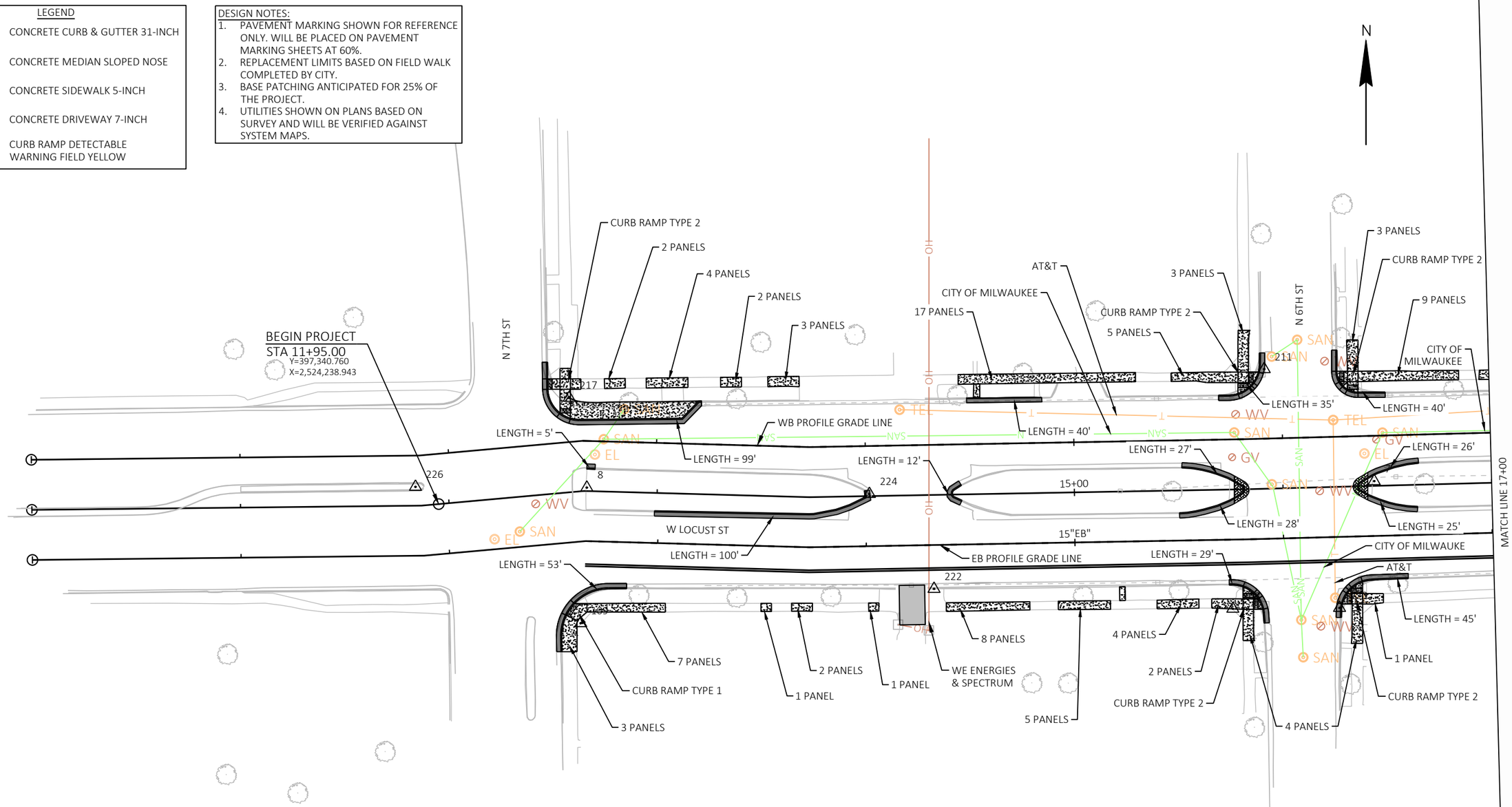

PROJECT NO: 2455-07-00	HWY: E/W LOCUST STREET	COUNTY: MILWAUKEE	PLANS	SHEET	E

FILE NAME : K:\184728_LOCUST STREET\3.0 DELIVERABLES\3.02 ROADWAY\AUTOCAD\SHEETSPLAN\050101-PP.DWG
LAYOUT NAME - 35
PLOT DATE : 2/28/2022 3:00 PM PLOT BY : WAGNER, NOLAN PLOT NAME : PLOT SCALE : 1 IN:50 FT

WISDOT/CADDS SHEET 44

LEGEND

- CONCRETE CURB & GUTTER 31-INCH
- CONCRETE MEDIAN SLOPED NOSE
- CONCRETE SIDEWALK 5-INCH
- CONCRETE DRIVEWAY 7-INCH
- CURB RAMP DETECTABLE WARNING FIELD YELLOW

DESIGN NOTES:

1. PAVEMENT MARKING SHOWN FOR REFERENCE ONLY. WILL BE PLACED ON PAVEMENT MARKING SHEETS AT 60%.
2. REPLACEMENT LIMITS BASED ON FIELD WALK COMPLETED BY CITY.
3. BASE PATCHING ANTICIPATED FOR 25% OF THE PROJECT.
4. UTILITIES SHOWN ON PLANS BASED ON SURVEY AND WILL BE VERIFIED AGAINST SYSTEM MAPS.

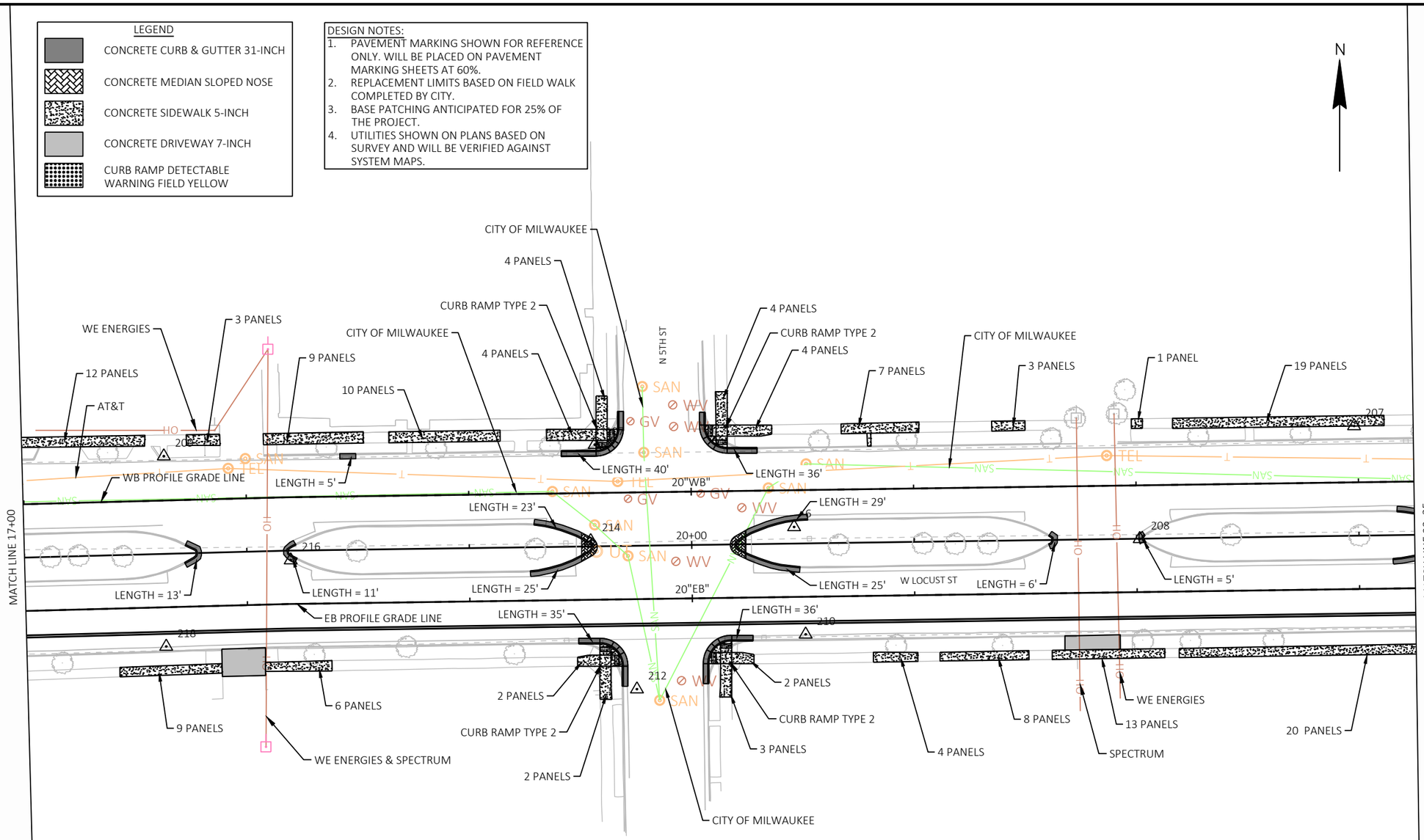

PROJECT NO: 2455-07-00	HWY: E/W LOCUST STREET	COUNTY: MILWAUKEE	PLANS	SHEET	E

FILE NAME : K:\184728_LOCUST STREET\3.0 DELIVERABLES\3.02 ROADWAY\AUTOCAD\SHEETSPLAN\050101-PP.DWG
LAYOUT NAME - 36
PLOT DATE : 2/28/2022 3:00 PM PLOT BY : WAGNER, NOLAN PLOT NAME : PLOT SCALE : 1 IN:50 FT

LEGEND

- CONCRETE CURB & GUTTER 31-INCH
- CONCRETE MEDIAN SLOPED NOSE
- CONCRETE SIDEWALK 5-INCH
- CONCRETE DRIVEWAY 7-INCH
- CURB RAMP DETECTABLE WARNING FIELD YELLOW

DESIGN NOTES:

1. PAVEMENT MARKING SHOWN FOR REFERENCE ONLY. WILL BE PLACED ON PAVEMENT MARKING SHEETS AT 60%.
2. REPLACEMENT LIMITS BASED ON FIELD WALK COMPLETED BY CITY.
3. BASE PATCHING ANTICIPATED FOR 25% OF THE PROJECT.
4. UTILITIES SHOWN ON PLANS BASED ON SURVEY AND WILL BE VERIFIED AGAINST SYSTEM MAPS.

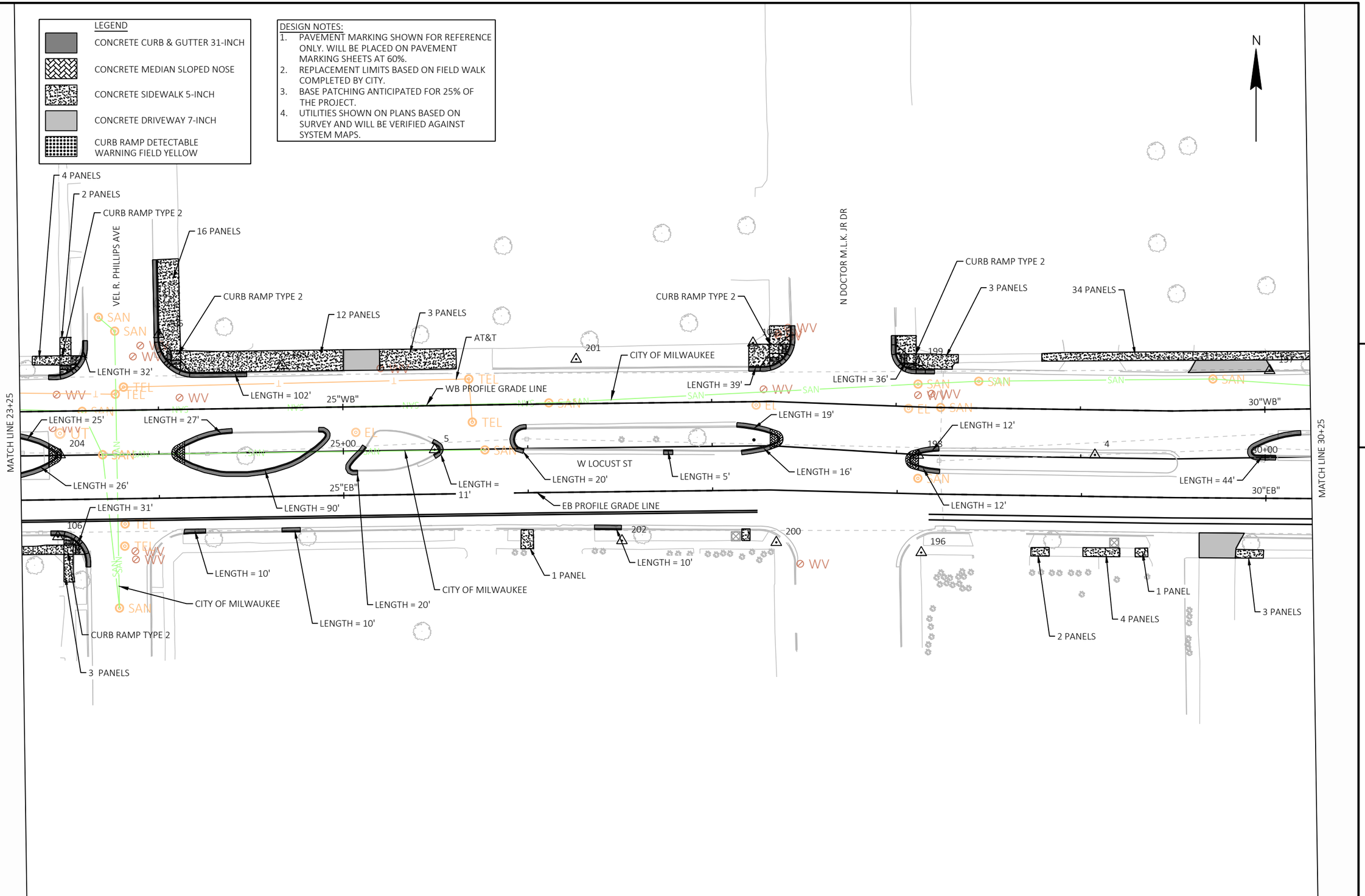

PROJECT NO: 2455-07-00	HWY: E/W LOCUST STREET	COUNTY: MILWAUKEE	PLANS	SHEET	E

FILE NAME : K:\184728_LOCUST STREET\3.0 DELIVERABLES\3.02 ROADWAY\AUTOCAD\SHEETSPLAN\050101-PP.DWG
LAYOUT NAME - 37
PLOT DATE : 2/28/2022 3:00 PM
PLOT BY : WAGNER, NOLAN
PLOT NAME :
PLOT SCALE : 1 IN:50 FT
WISDOT/CADDS SHEET 44

LEGEND

- CONCRETE CURB & GUTTER 31-INCH
- CONCRETE MEDIAN SLOPED NOSE
- CONCRETE SIDEWALK 5-INCH
- CONCRETE DRIVEWAY 7-INCH
- CURB RAMP DETECTABLE WARNING FIELD YELLOW

DESIGN NOTES:

1. PAVEMENT MARKING SHOWN FOR REFERENCE ONLY. WILL BE PLACED ON PAVEMENT MARKING SHEETS AT 60%.
2. REPLACEMENT LIMITS BASED ON FIELD WALK COMPLETED BY CITY.
3. BASE PATCHING ANTICIPATED FOR 25% OF THE PROJECT.
4. UTILITIES SHOWN ON PLANS BASED ON SURVEY AND WILL BE VERIFIED AGAINST SYSTEM MAPS.

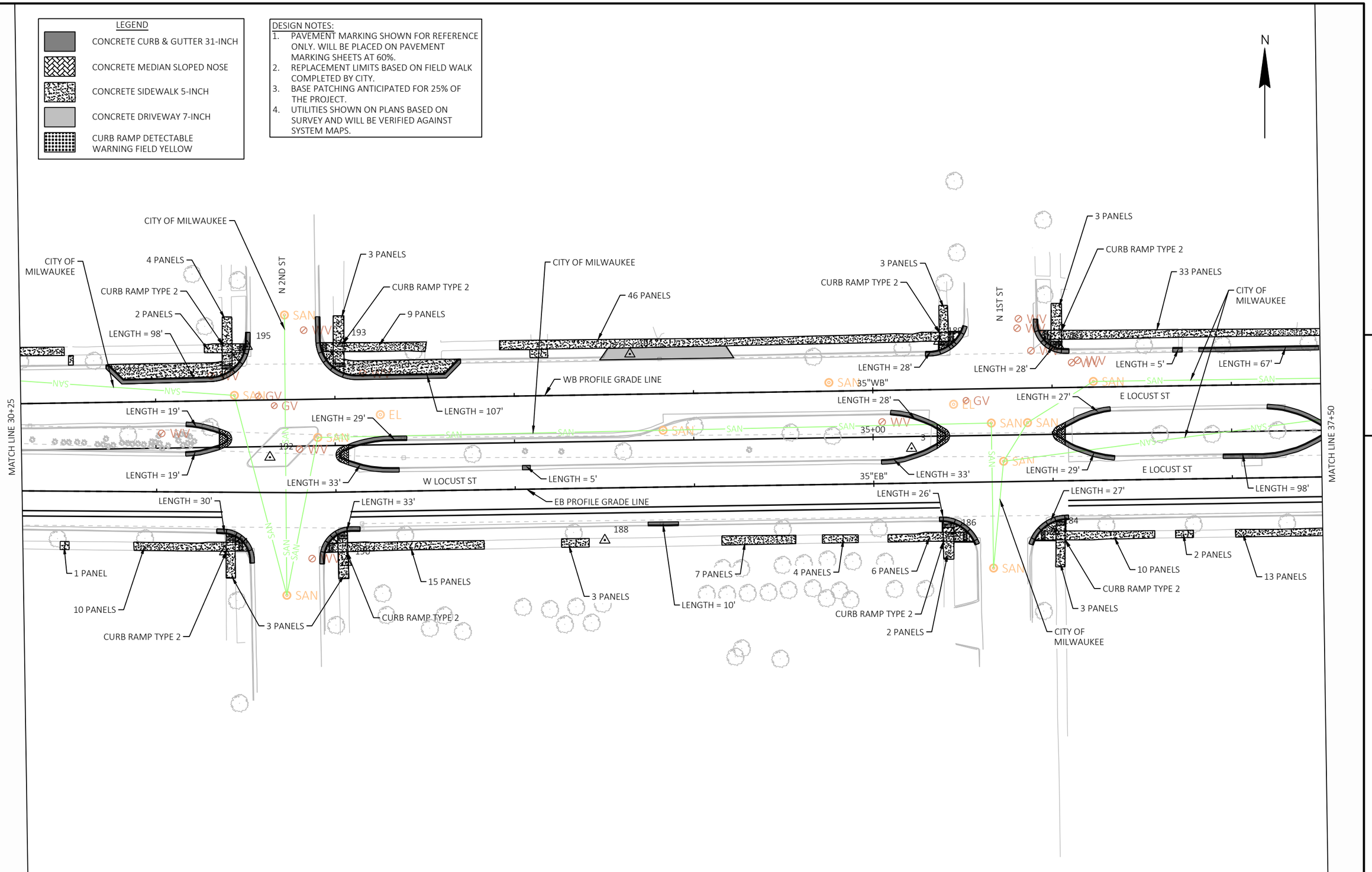

PROJECT NO: 2455-07-00	HWY: E/W LOCUST STREET	COUNTY: MILWAUKEE	PLANS	SHEET	E

FILE NAME : K:\184728_LOCUST STREET\3.0 DELIVERABLES\3.02 ROADWAY\AUTOCAD\SHEETSPLAN\050101-PP.DWG
LAYOUT NAME - 38
PLOT DATE : 2/28/2022 3:00 PM
PLOT BY : WAGNER, NOLAN
PLOT NAME :
PLOT SCALE : 1 IN:50 FT
WISDOT/CADDS SHEET 44

LEGEND

- CONCRETE CURB & GUTTER 31-INCH
- CONCRETE MEDIAN SLOPED NOSE
- CONCRETE SIDEWALK 5-INCH
- CONCRETE DRIVEWAY 7-INCH
- CURB RAMP DETECTABLE WARNING FIELD YELLOW

DESIGN NOTES:

1. PAVEMENT MARKING SHOWN FOR REFERENCE ONLY. WILL BE PLACED ON PAVEMENT MARKING SHEETS AT 60%.
2. REPLACEMENT LIMITS BASED ON FIELD WALK COMPLETED BY CITY.
3. BASE PATCHING ANTICIPATED FOR 25% OF THE PROJECT.
4. UTILITIES SHOWN ON PLANS BASED ON SURVEY AND WILL BE VERIFIED AGAINST SYSTEM MAPS.

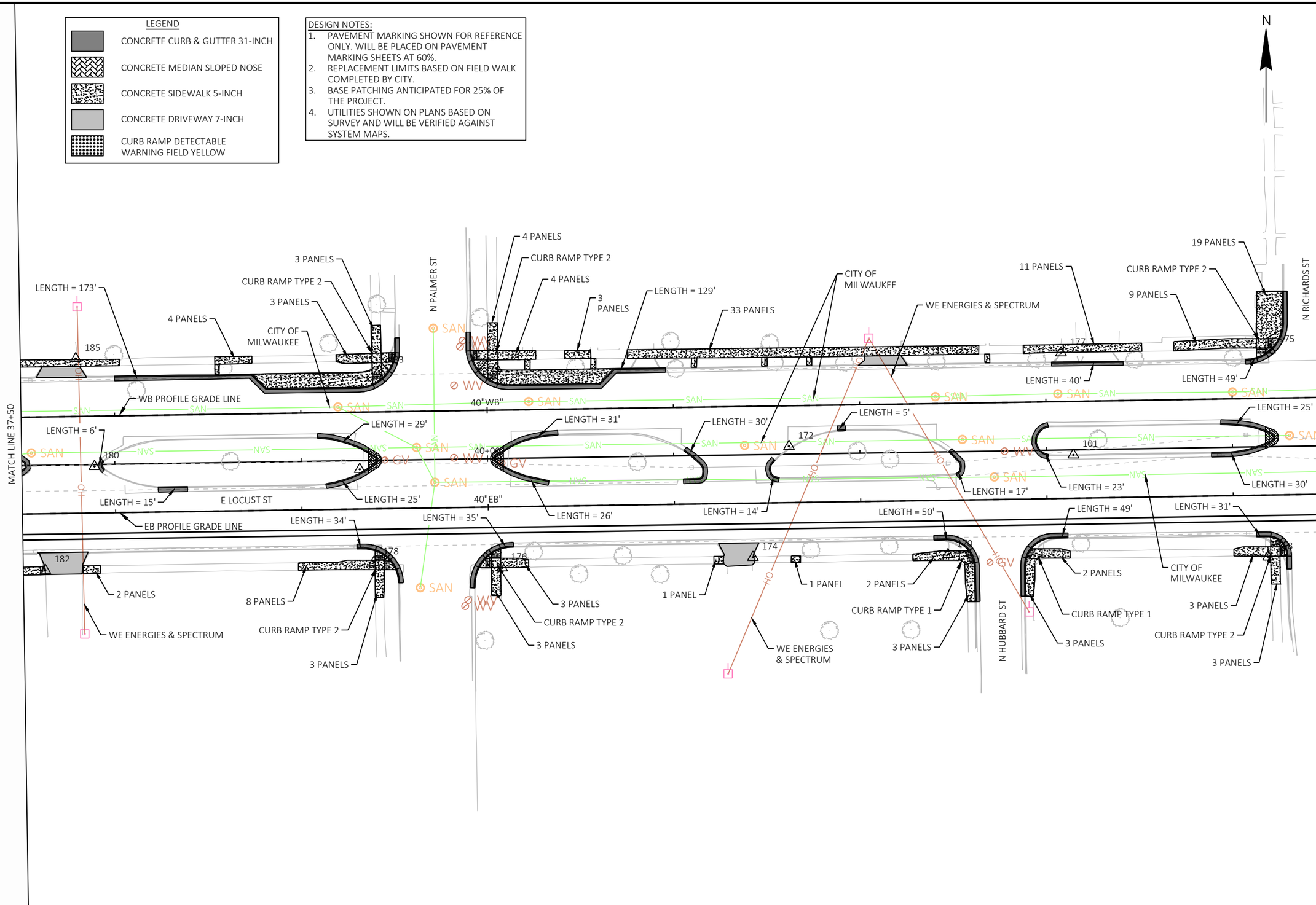

PROJECT NO: 2455-07-00	HWY: E/W LOCUST STREET	COUNTY: MILWAUKEE	PLANS	SHEET	E

FILE NAME : K:\184728_LOCUST STREET\3.0 DELIVERABLES\3.02 ROADWAY\AUTOCAD\SHEETSPLAN\050101-PP.DWG
LAYOUT NAME - 39
PLOT DATE : 2/28/2022 3:00 PM PLOT BY : WAGNER, NOLAN PLOT NAME : PLOT SCALE : 1 IN:50 FT

WISDOT/CADDS SHEET 44

LEGEND

- CONCRETE CURB & GUTTER 31-INCH
- CONCRETE MEDIAN SLOPED NOSE
- CONCRETE SIDEWALK 5-INCH
- CONCRETE DRIVEWAY 7-INCH
- CURB RAMP DETECTABLE WARNING FIELD YELLOW

DESIGN NOTES:

1. PAVEMENT MARKING SHOWN FOR REFERENCE ONLY. WILL BE PLACED ON PAVEMENT MARKING SHEETS AT 60%.
2. REPLACEMENT LIMITS BASED ON FIELD WALK COMPLETED BY CITY.
3. BASE PATCHING ANTICIPATED FOR 25% OF THE PROJECT.
4. UTILITIES SHOWN ON PLANS BASED ON SURVEY AND WILL BE VERIFIED AGAINST SYSTEM MAPS.

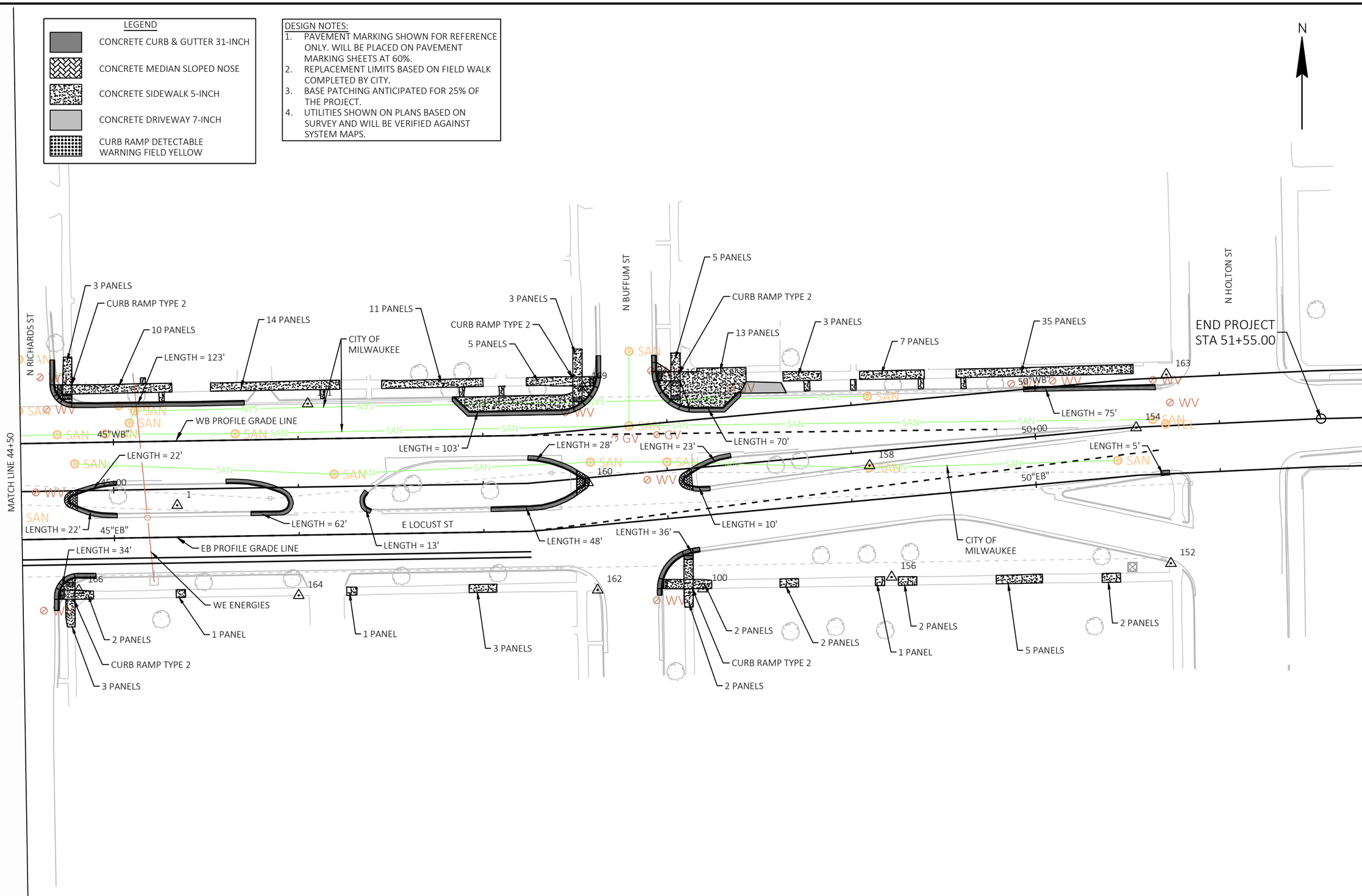

PROJECT NO: 2455-07-00	HWY: E/W LOCUST STREET	COUNTY: MILWAUKEE	PLANS	SHEET	E

FILE NAME : K:\184728_LOCUST STREET\3.0 DELIVERABLES\3.02 ROADWAY\AUTOCAD\SHEETSPLAN\050101-PP.DWG
LAYOUT NAME - 40
PLOT DATE : 2/28/2022 3:00 PM
PLOT BY : WAGNER, NOLAN
PLOT NAME :
PLOT SCALE : 1 IN:50 FT
WISDOT/CADDS SHEET 44

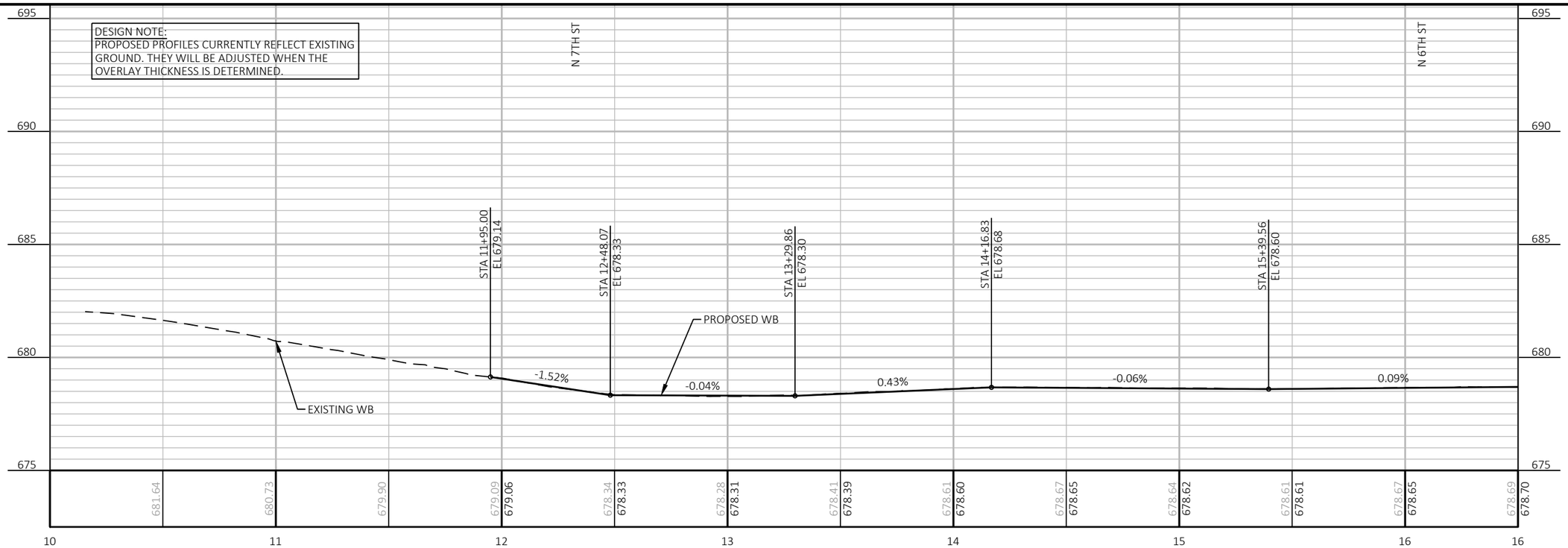

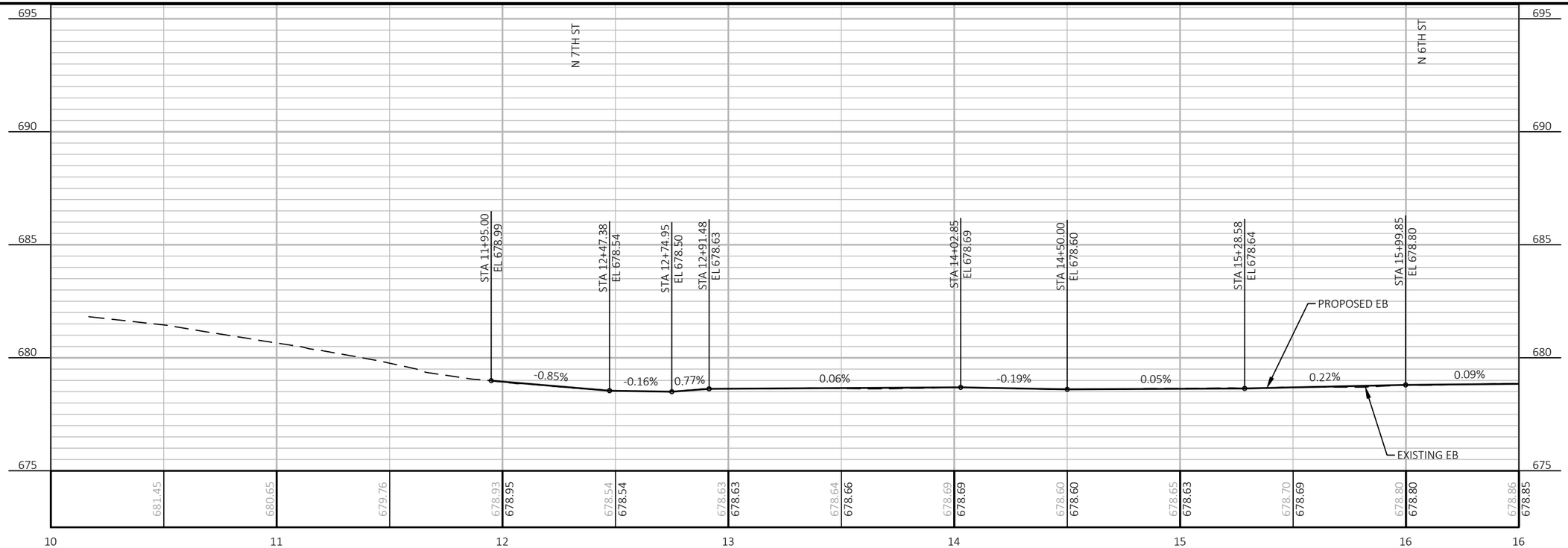

PROJECT NO: 2455-07-00	HWY: E/W LOCUST STREET	COUNTY: MILWAUKEE	PROFILES	SHEET	E

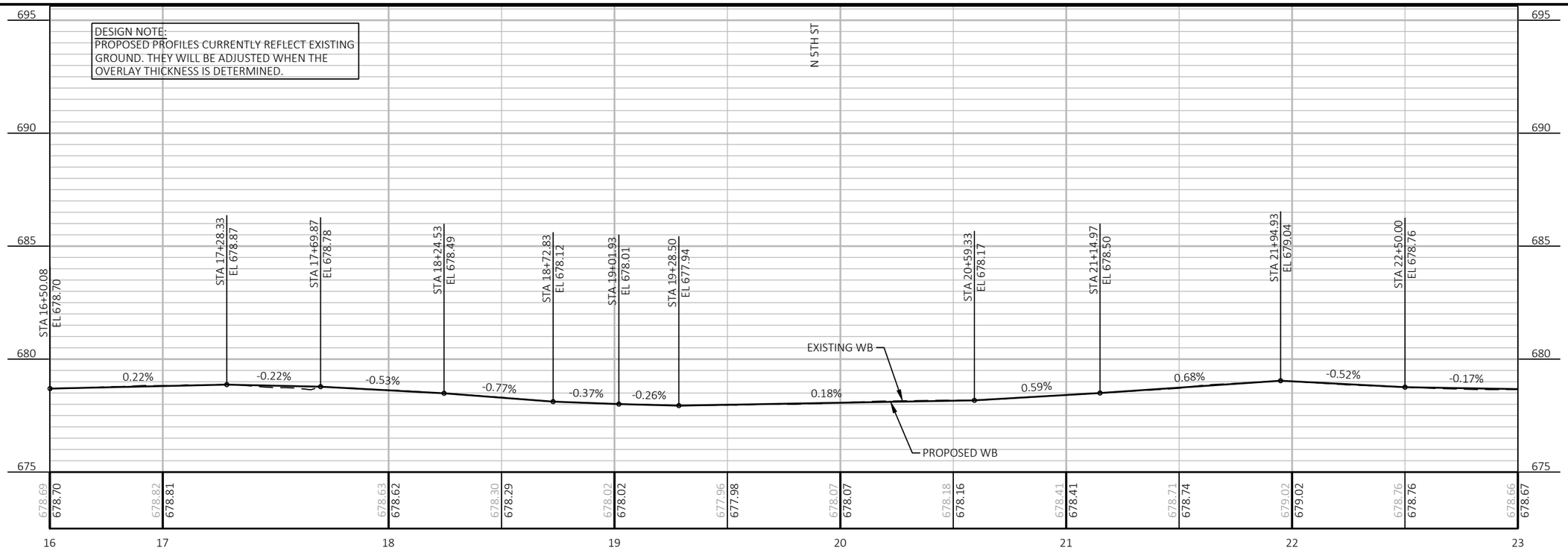

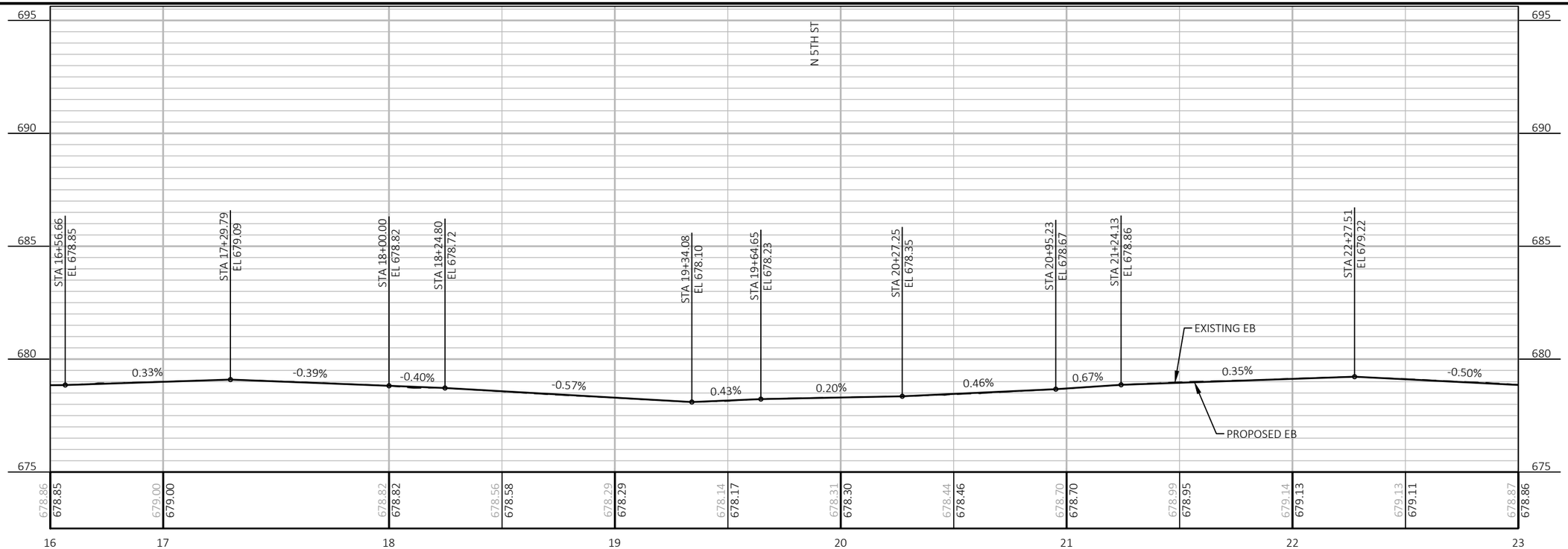

PROJECT NO: 2455-07-00	HWY: E/W LOCUST STREET	COUNTY: MILWAUKEE	PROFILES	SHEET	E

FILE NAME : K:\184728_LOCUST STREET\3.0 DELIVERABLES\3.02 ROADWAY\AUTOCAD\SHEETSPLAN\050101-PP.DWG
LAYOUT NAME - 42
PLOT DATE : 2/28/2022 3:00 PM
PLOT BY : WAGNER, NOLAN
PLOT NAME :
PLOT SCALE : 1 IN:50 FT

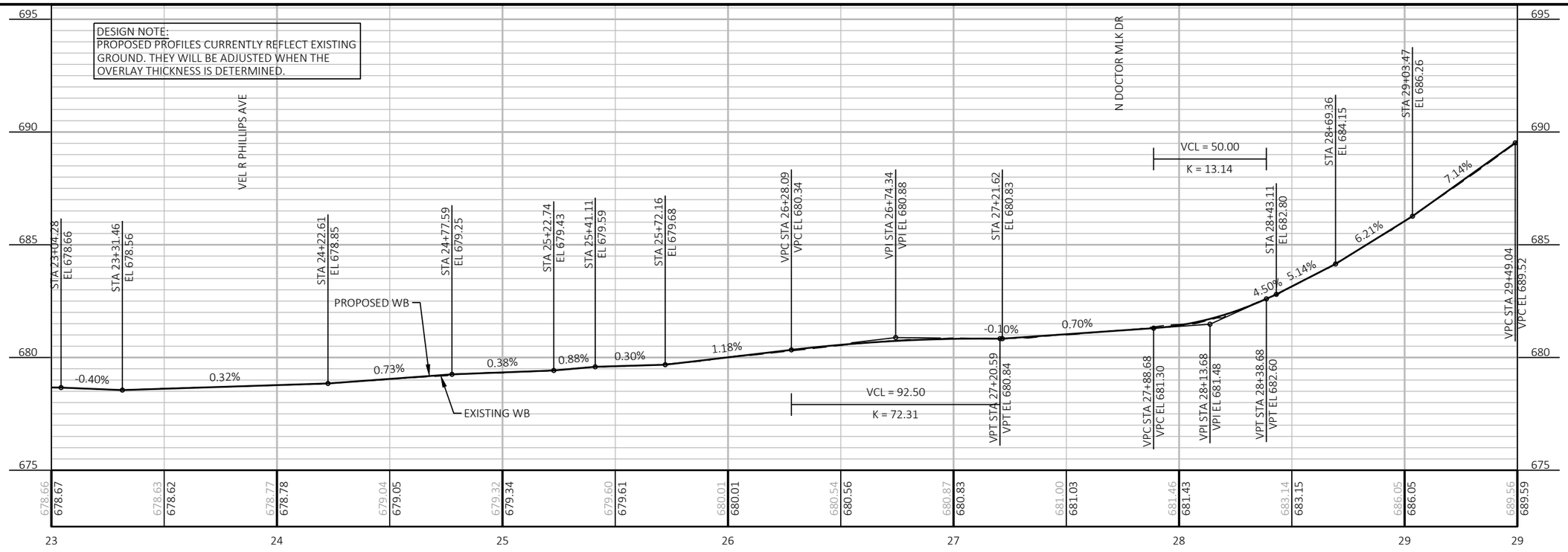

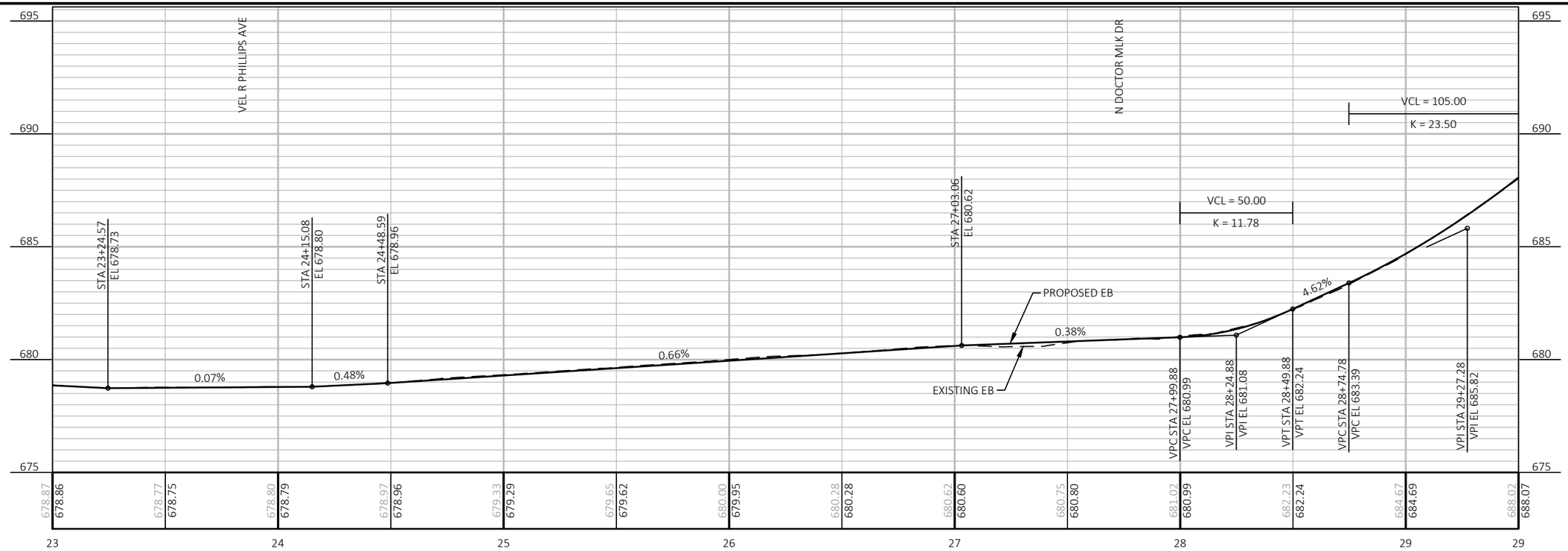

PROJECT NO: 2455-07-00	HWY: E/W LOCUST STREET	COUNTY: MILWAUKEE	PROFILES	SHEET	E

FILE NAME : K:\184728_LOCUST STREET\3.0 DELIVERABLES\3.02 ROADWAY\AUTOCAD\SHEETSPLAN\050101-PP.DWG
LAYOUT NAME - 43
PLOT DATE : 2/28/2022 3:00 PM PLOT BY : WAGNER, NOLAN PLOT NAME : PLOT SCALE : 1 IN:50 FT

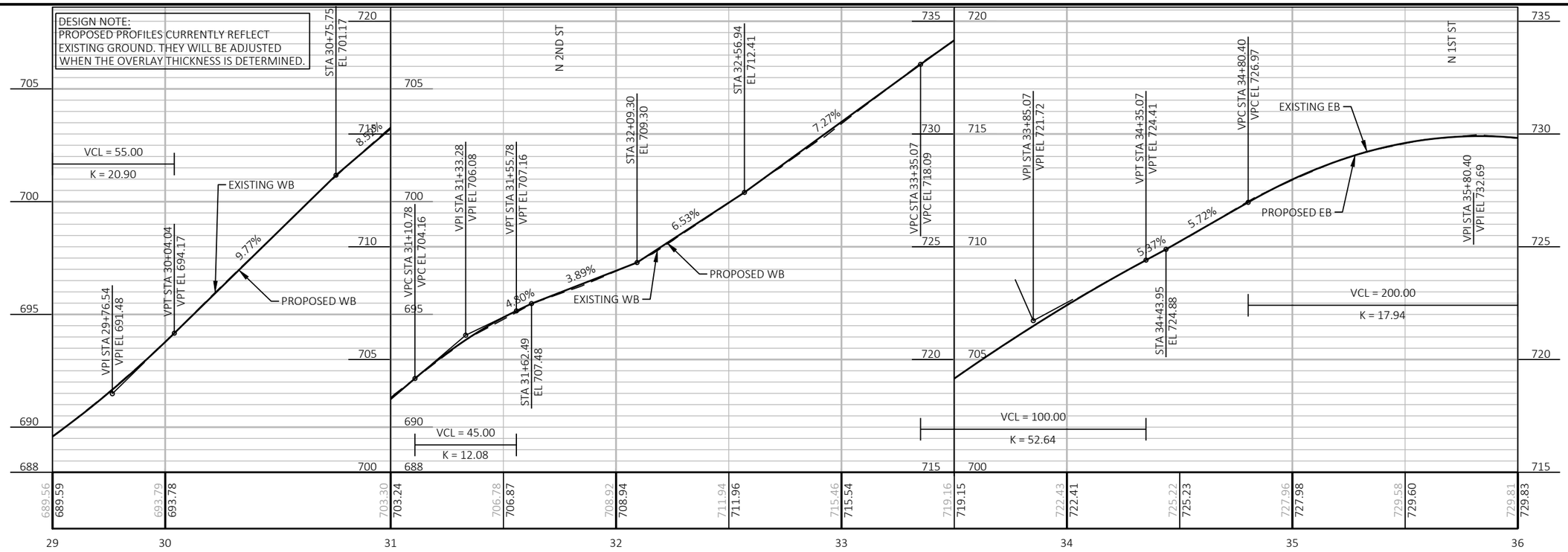

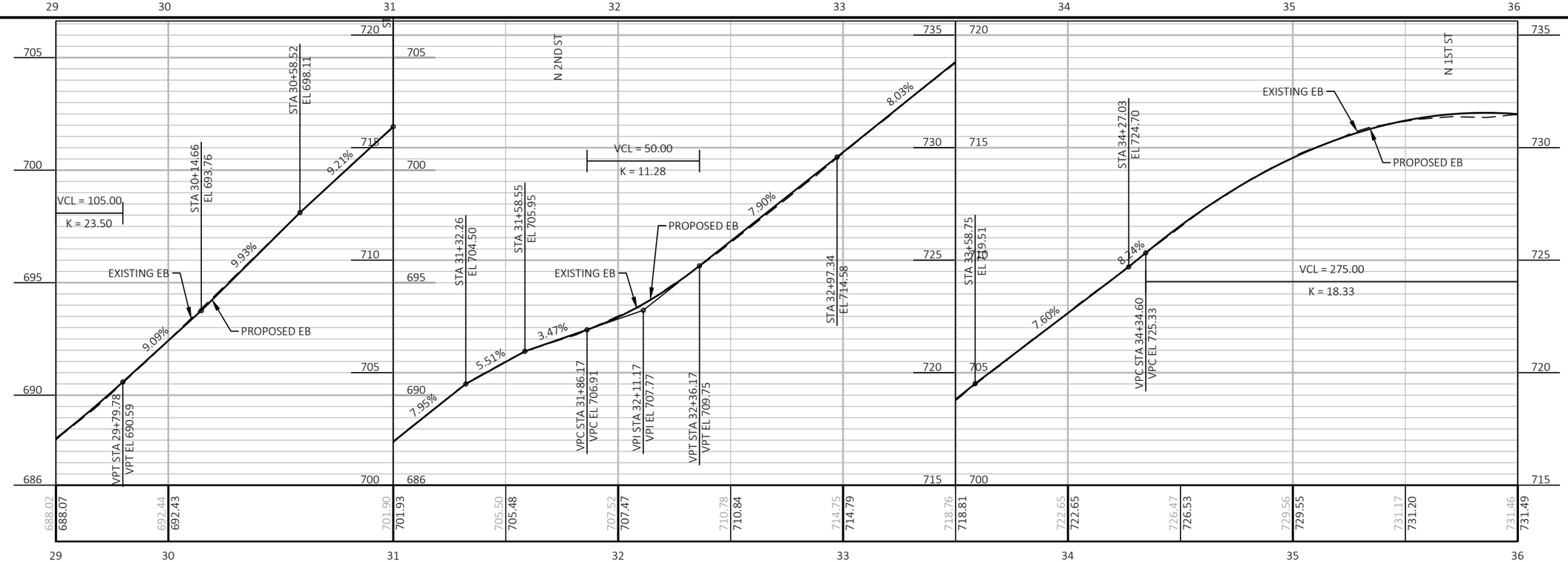

PROJECT NO: 2455-07-00	HWY: E/W LOCUST STREET	COUNTY: MILWAUKEE	PROFILES	SHEET	E

FILE NAME : K:\184728_LOCUST STREET\3.0 DELIVERABLES\3.02 ROADWAY\AUTOCAD\SHEETSPLAN\050101-PP.DWG
LAYOUT NAME - 44
PLOT DATE : 2/28/2022 3:00 PM
PLOT BY : WAGNER, NOLAN
PLOT NAME :
PLOT SCALE : 1 IN:50 FT

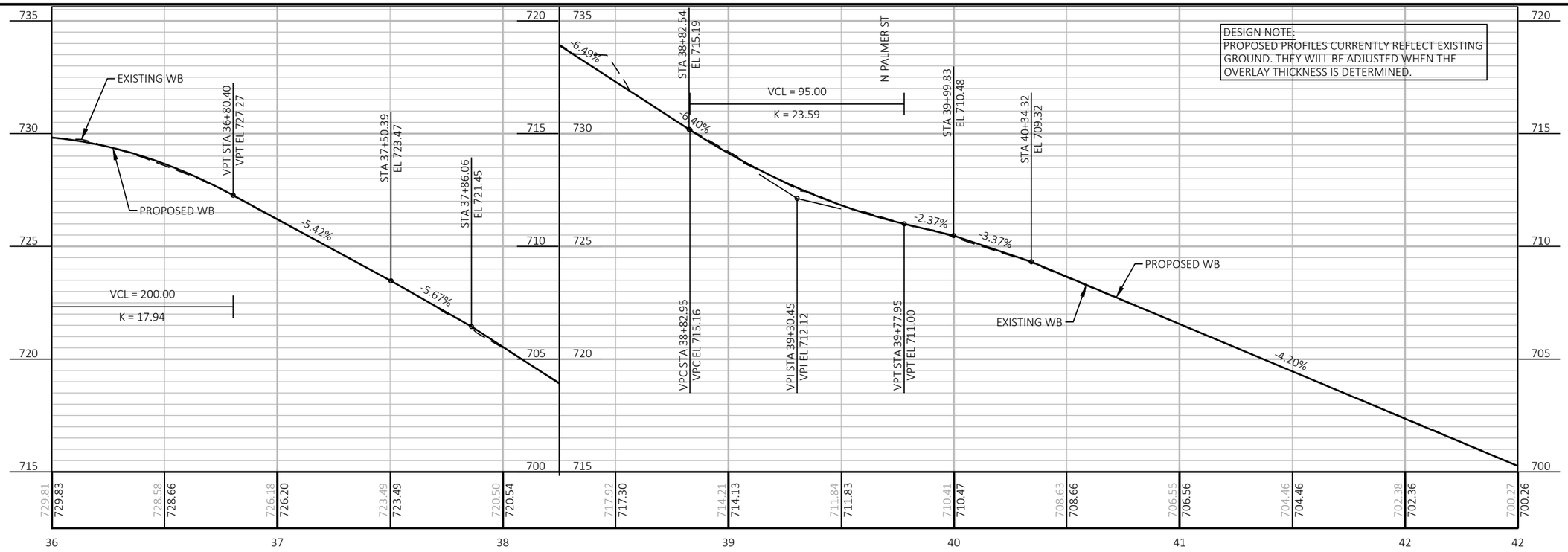

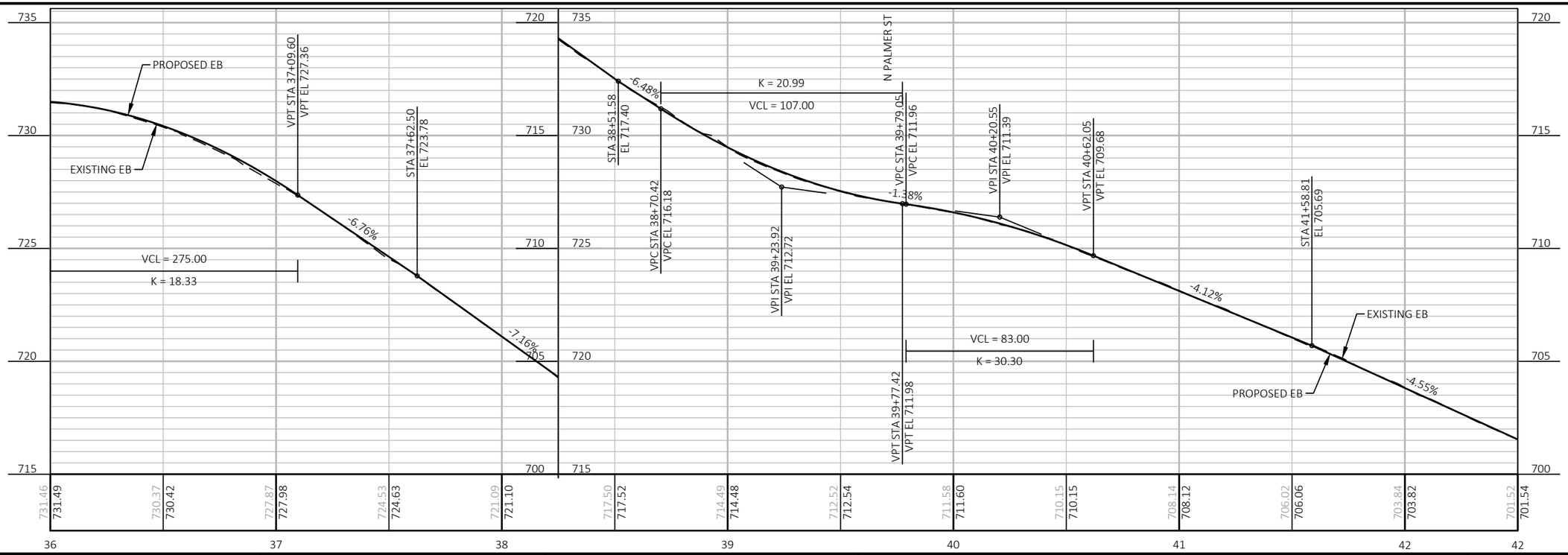

PROJECT NO: 2455-07-00	HWY: E/W LOCUST STREET	COUNTY: MILWAUKEE	PROFILES	SHEET	E

FILE NAME : K:\184728_LOCUST STREET\3.0 DELIVERABLES\3.02 ROADWAY\AUTOCAD\SHEETSPLAN\050101-PP.DWG
LAYOUT NAME - 45
PLOT DATE : 2/28/2022 3:00 PM
PLOT BY : WAGNER, NOLAN
PLOT NAME :
PLOT SCALE : 1 IN:50 FT

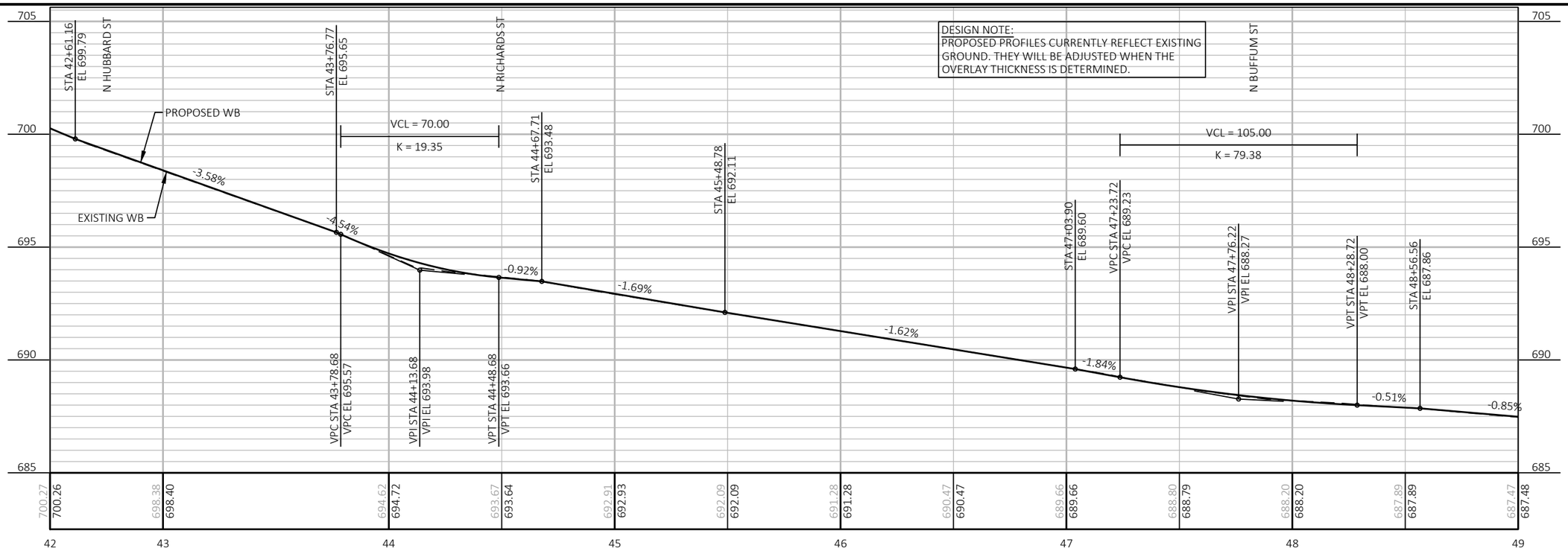

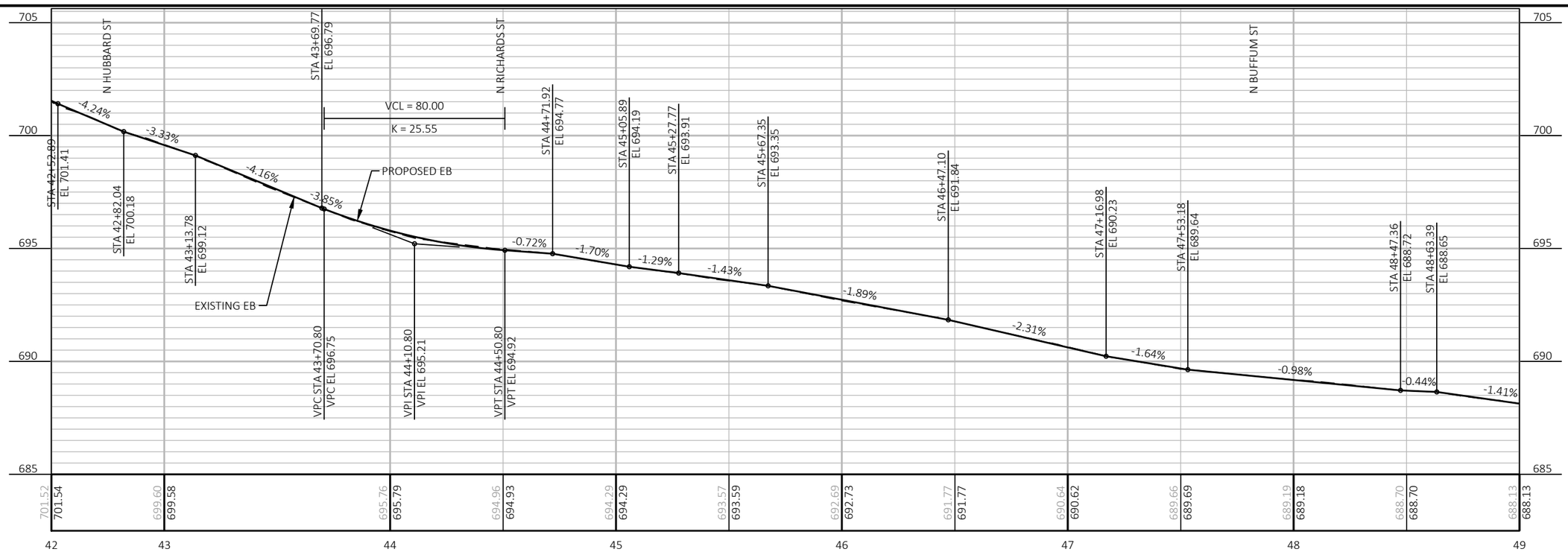

PROJECT NO: 2455-07-00	HWY: E/W LOCUST STREET	COUNTY: MILWAUKEE	PROFILES	SHEET	E

FILE NAME : K:\184728_LOCUST STREET\3.0 DELIVERABLES\3.02 ROADWAY\AUTOCAD\SHEETSPLAN\050101-PP.DWG
LAYOUT NAME - 46
PLOT DATE : 2/28/2022 3:01 PM
PLOT BY : WAGNER, NOLAN
PLOT NAME :
PLOT SCALE : 1 IN:50 FT

5

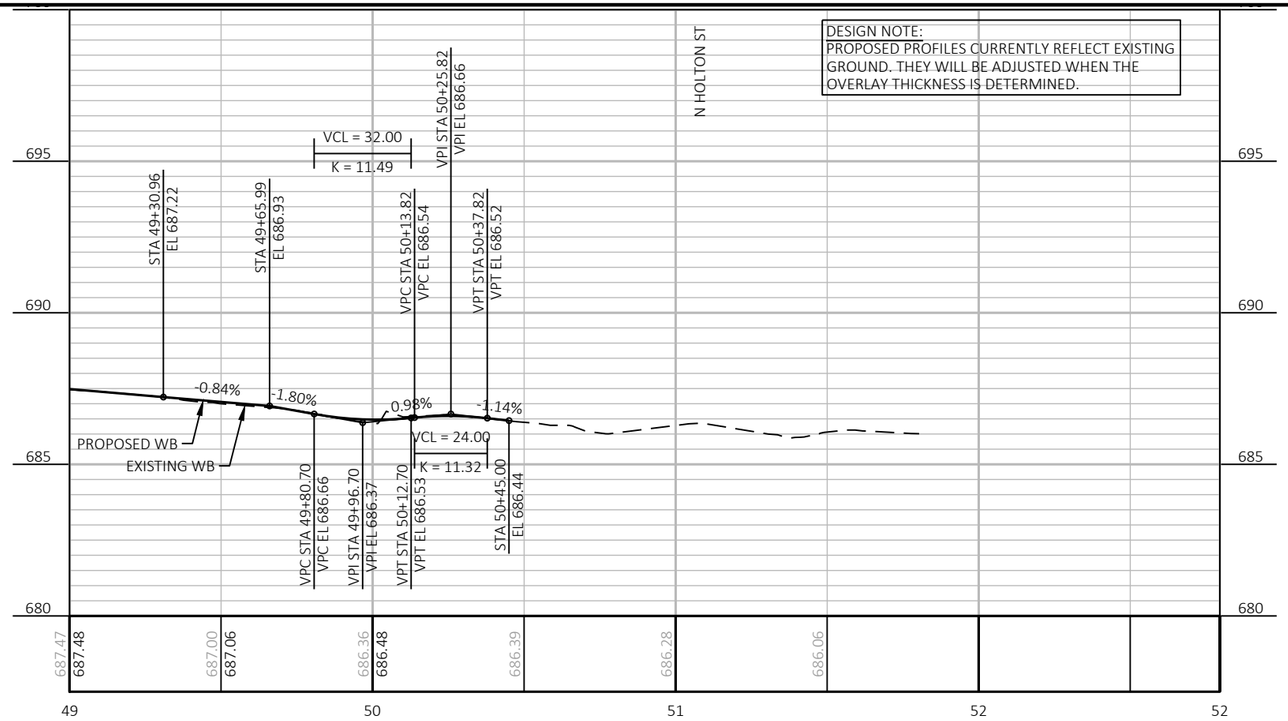

5

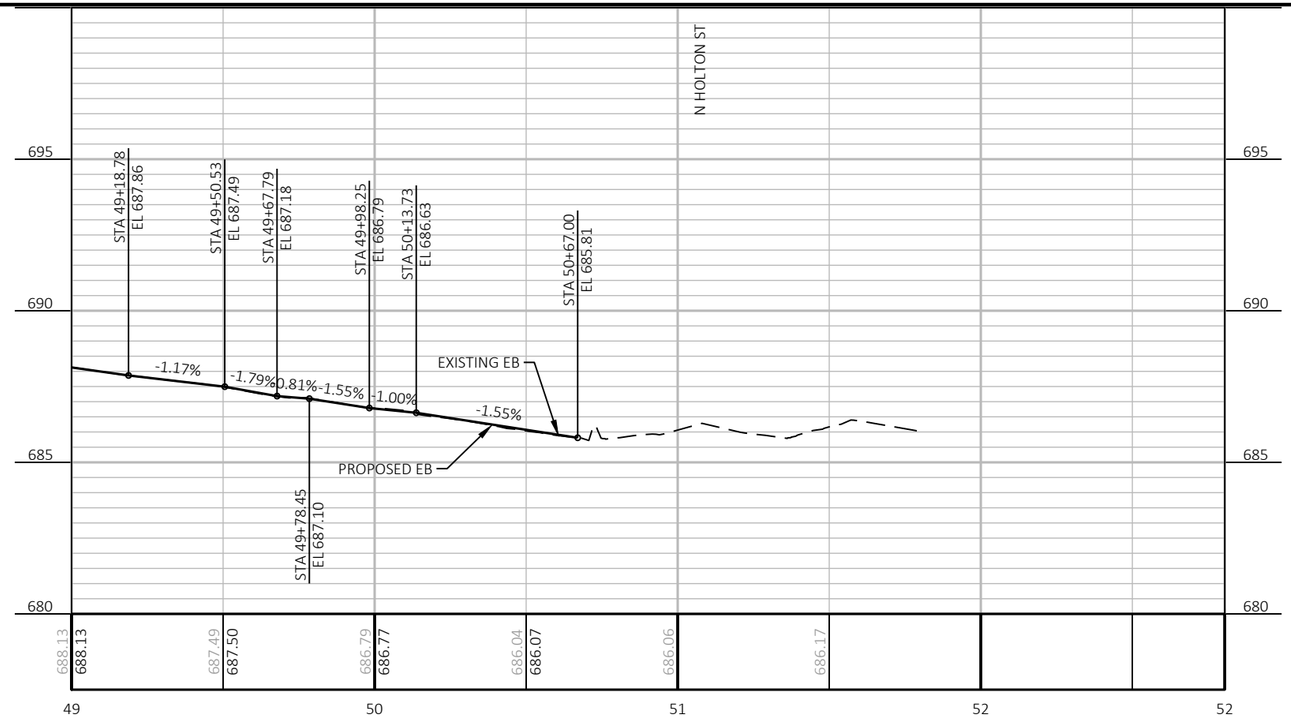

PROJECT NO: 2455-07-00	HWY: E/W LOCUST STREET	COUNTY: MILWAUKEE	PROFILES	SHEET	E

FILE NAME : K:\184728_LOCUST STREET\3.0 DELIVERABLES\3.02 ROADWAY\AUTOCAD\SHEETSPLAN\050101-PP.DWG
LAYOUT NAME - 47
PLOT DATE : 2/28/2022 3:01 PM
PLOT BY : WAGNER, NOLAN
PLOT NAME :
PLOT SCALE : 1 IN:50 FT
WISDOT/CADDS SHEET 44