413.41
M64
1875

MUNICIPAL REFERENCE
LIBRARY
MAY 19 1969

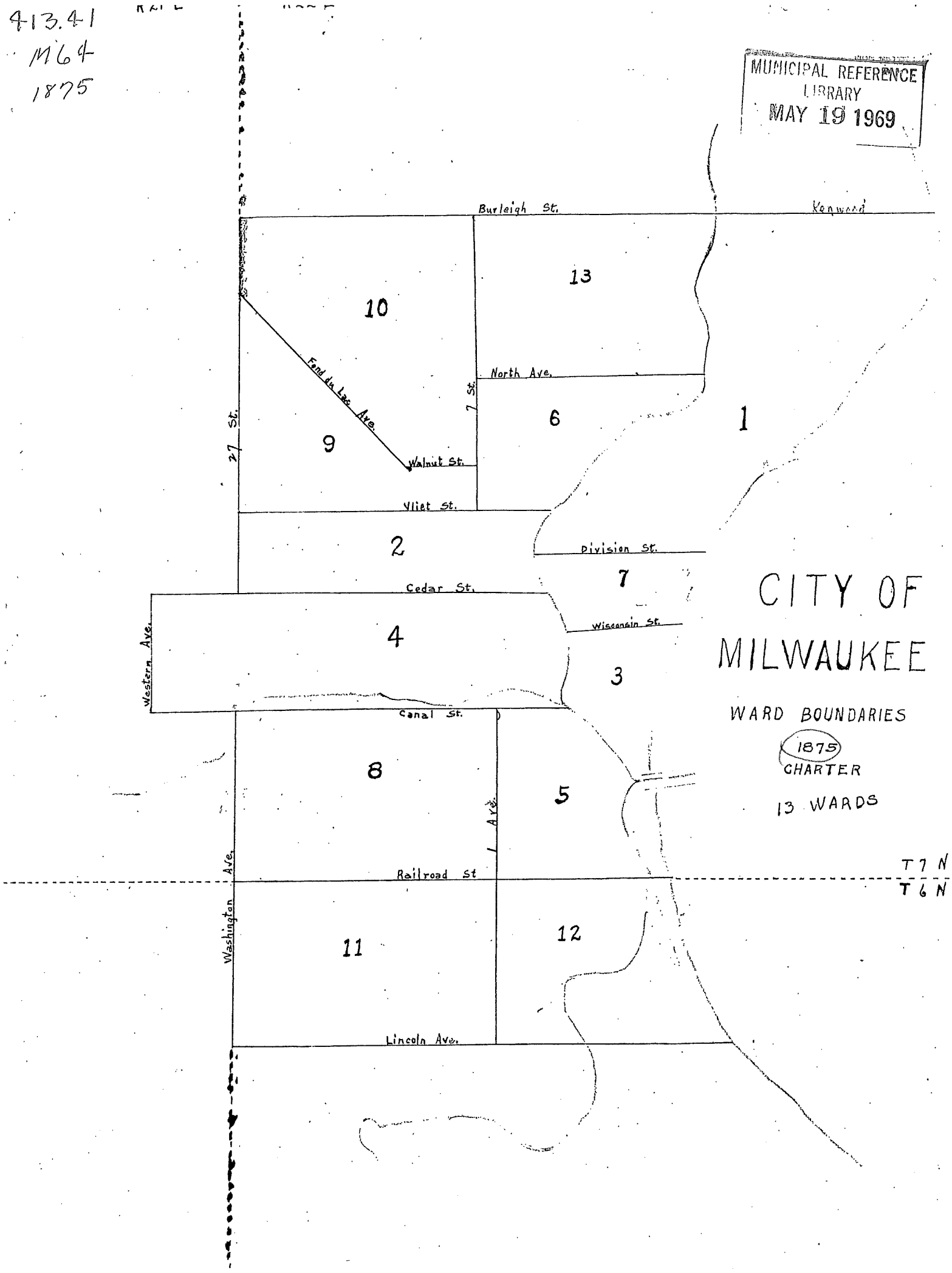

413.41
M64
1895

MUNICIPAL REFERENCE
LIBRARY
MAY 19 1969

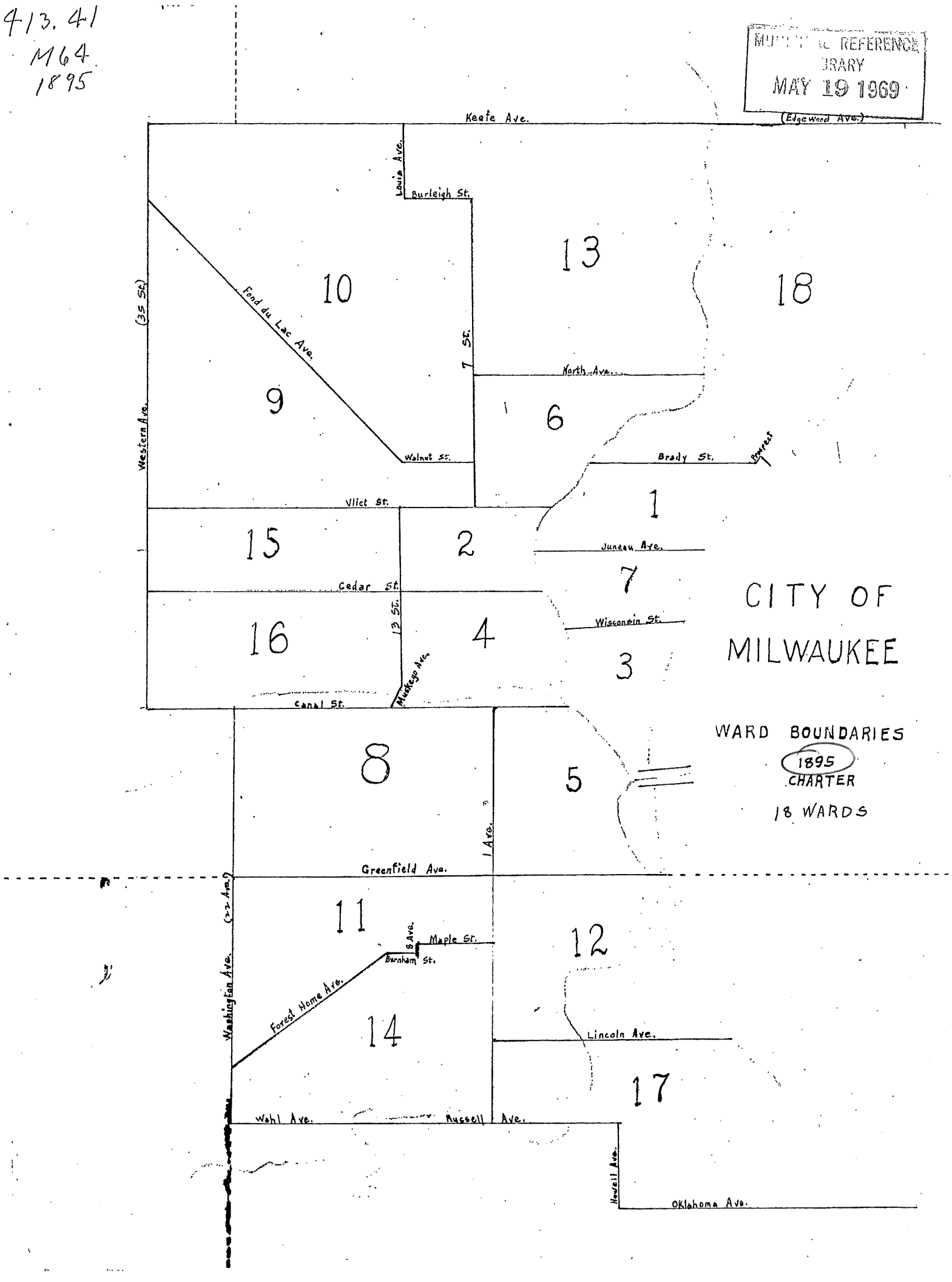

413.41
M64
1896-1901

MUNICIPAL REFERENCE
LIBRARY
MAY 19 1969

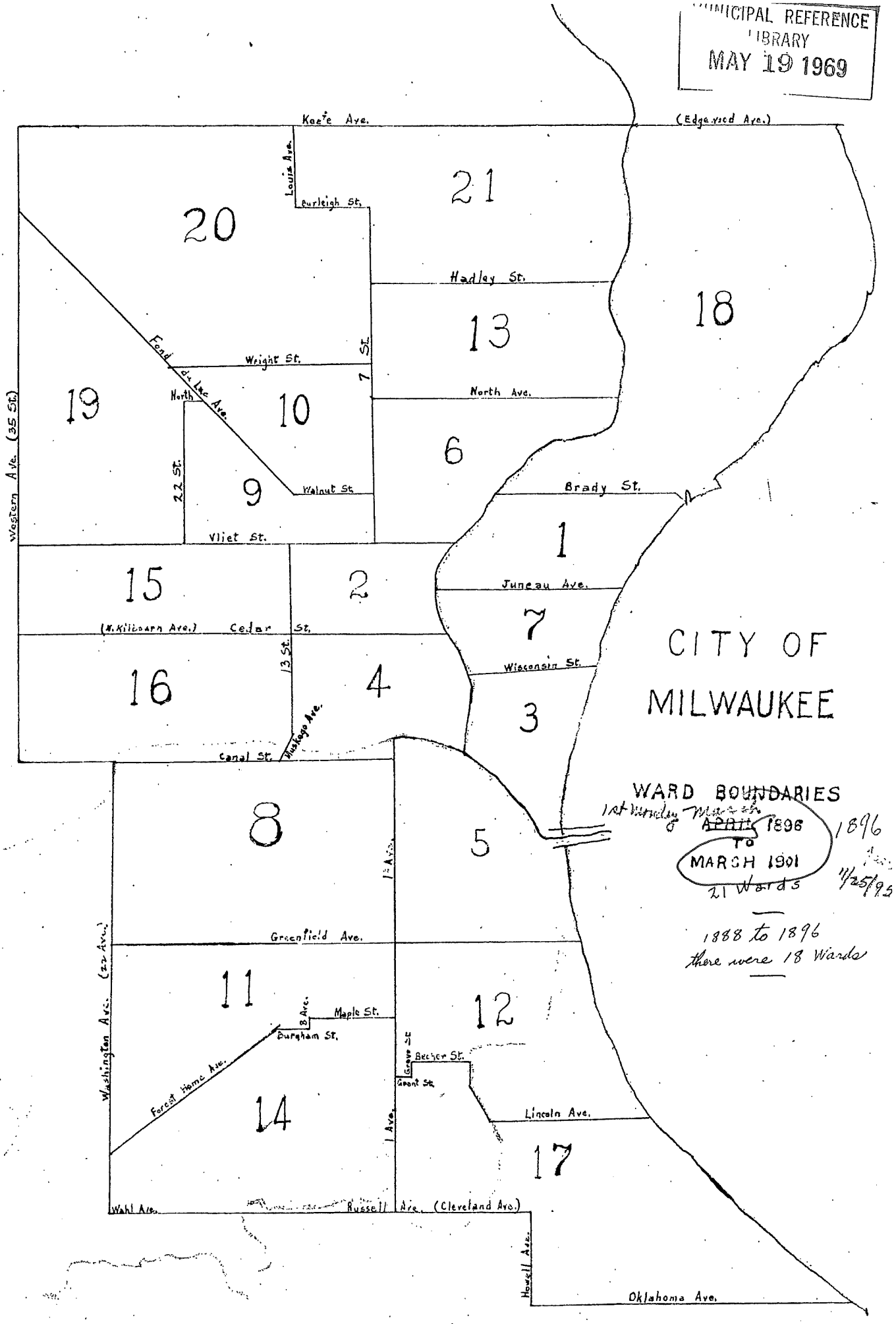

MUNICIPAL REFERENCE
LIBRARY
MAY 19 1969

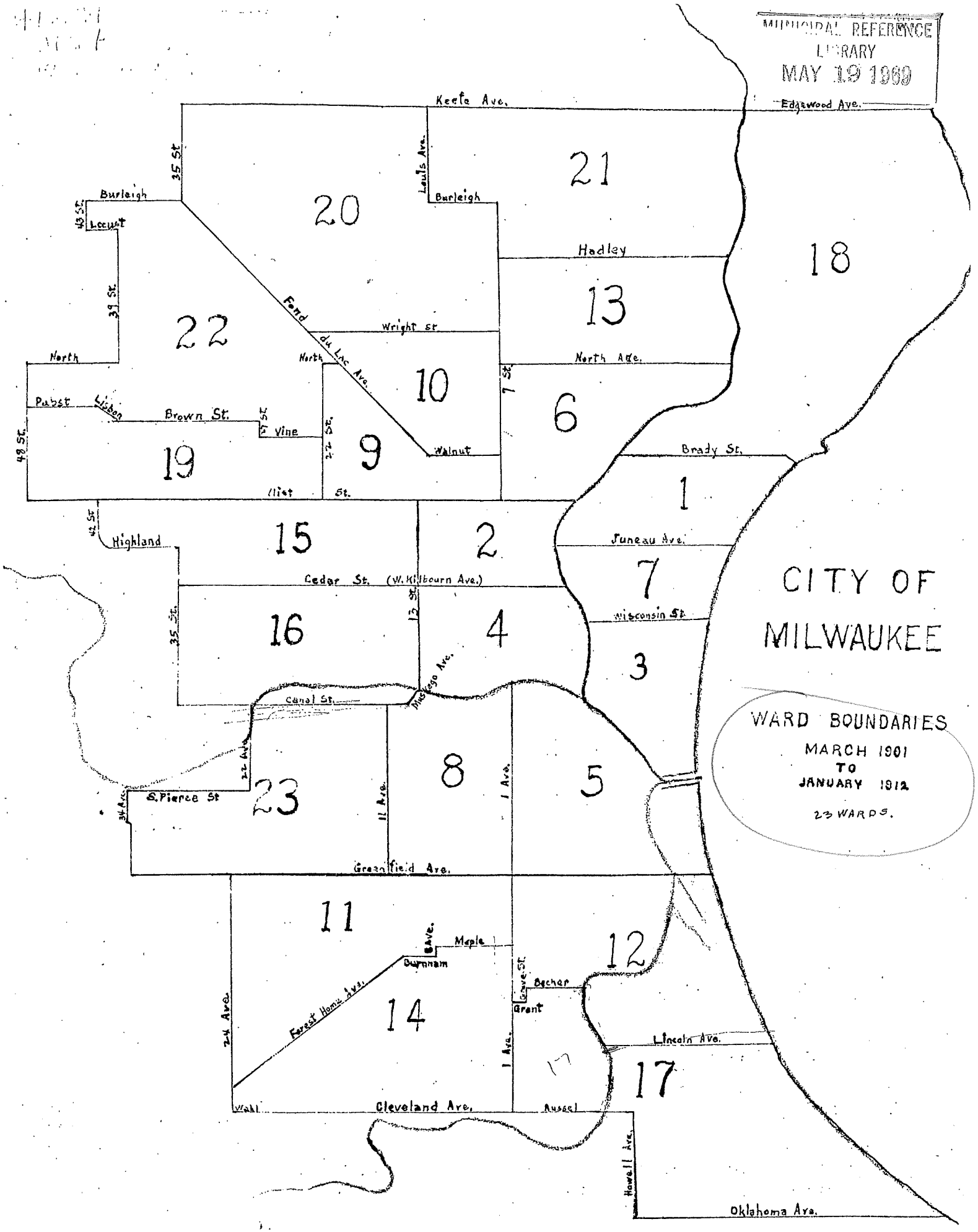

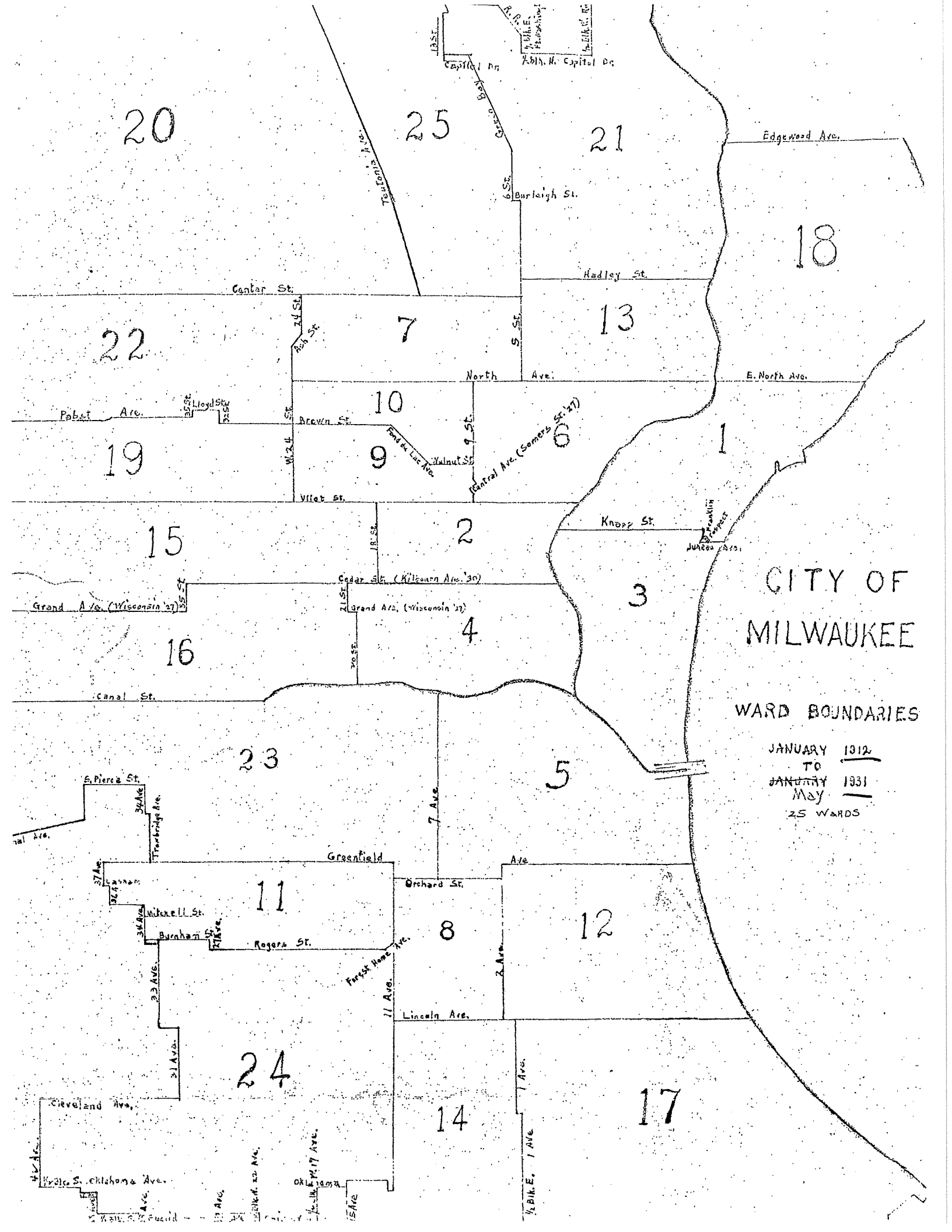
CITY OF
MILWAUKEE
WARD BOUNDARIES
JANUARY 1912
TO
~~JANUARY~~ 1931
May
25 WARDS
20
25
21
18
22
7
13
10
19
9
6
1
15
2
3
16
4
23
5
11
8
12
24
14
17
Capitol Dr.
Edgewood Ave.
Teutonia Ave.
Green Bay
Burleigh St.
Hadley St.
Center St.
North Ave.
E. North Ave.
Pabst Ave.
Lloyd St.
Brown St.
Fond du Lac Ave.
Walnut St.
Central Ave. (Somers St. '27)
Vliet St.
Knapp St.
Franklin
Juneau Ave.
Cedar St. (Kilbourn Ave. '30)
Grand Ave. (Wisconsin '27)
Canal St.
S. Pierce St.
Trowbridge Ave.
Greenfield Ave
Orchard St.
Mitchell St.
Burnham St.
Rogers St.
Forest Home Ave.
Lincoln Ave.
Cleveland Ave.
Oklahoma Ave.
Oklahoma
Ash St.
Ash St.
W. 24 St.
9 St.
5 St.
6 St.
18 St.
21 St.
30 St.
7 Ave.
11 Ave.
2 Ave.
1 Ave.
1 Ave.
33 Ave.
31 Ave.
34 Ave.
37 Ave.
35 St.
Lasham
Kraik S.

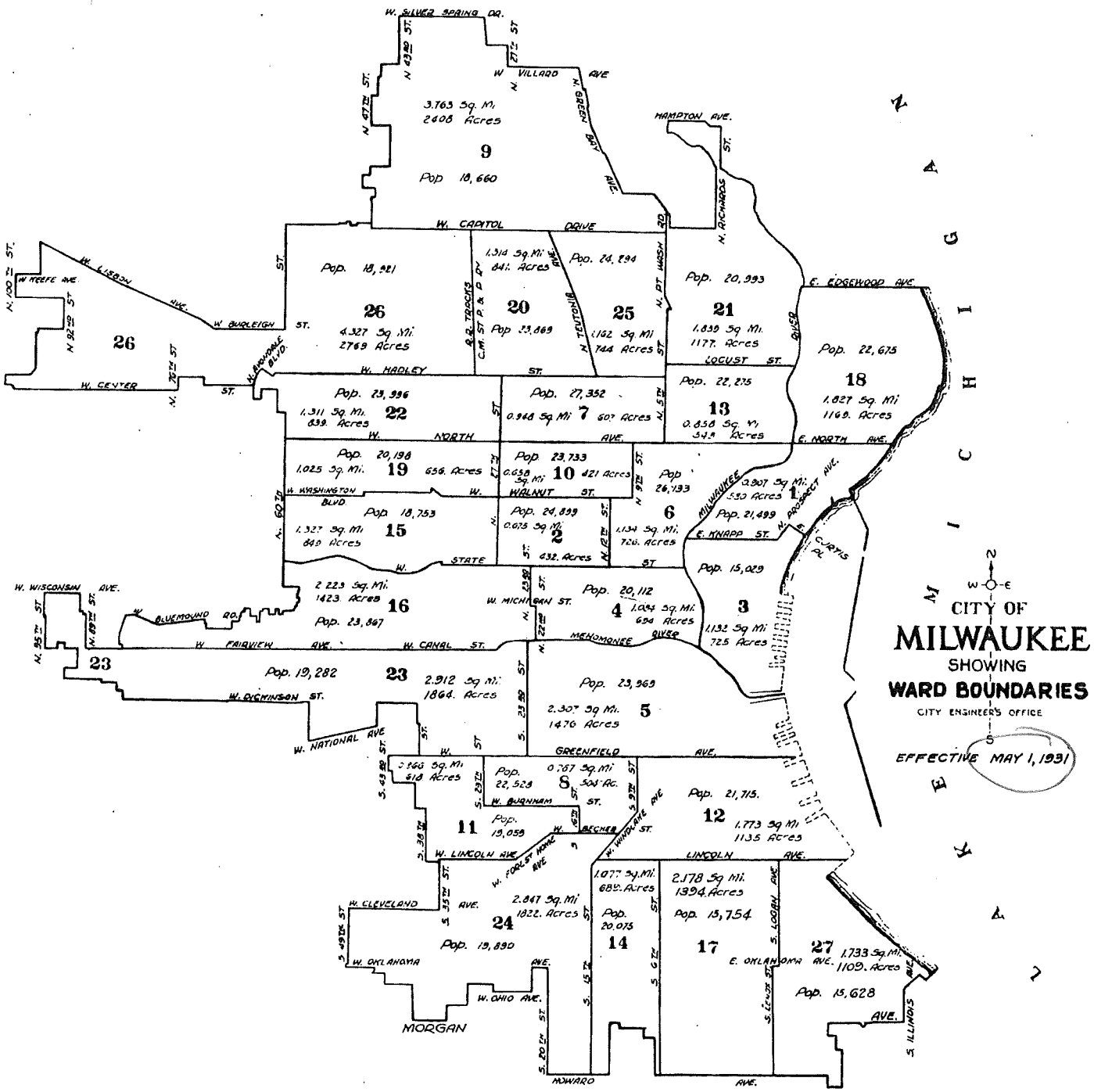

Total Area of City Jan. 1, 1931
43.109 Sq. Miles 27.590 Acres

CITY ENGINEER'S DEPT.
MILWAUKEE, WIS.

APPROVED BY.
R. A. Gauwerky CHIEF DRAFTSMAN
J. P. Schroeder CITY ENGINEER

Revised Apr. 10/34. K.H. Revised July 7/31. K.S.H. Oct. 18/32 K.S.H. Jan 7, 1931

352.0006
M64
1945

ANNUAL REPORT TO THE CITIZENS OF MILWAUKEE

MAP SHOWING HOME BUILDING ACTIVITY IN VARIOUS WARDS

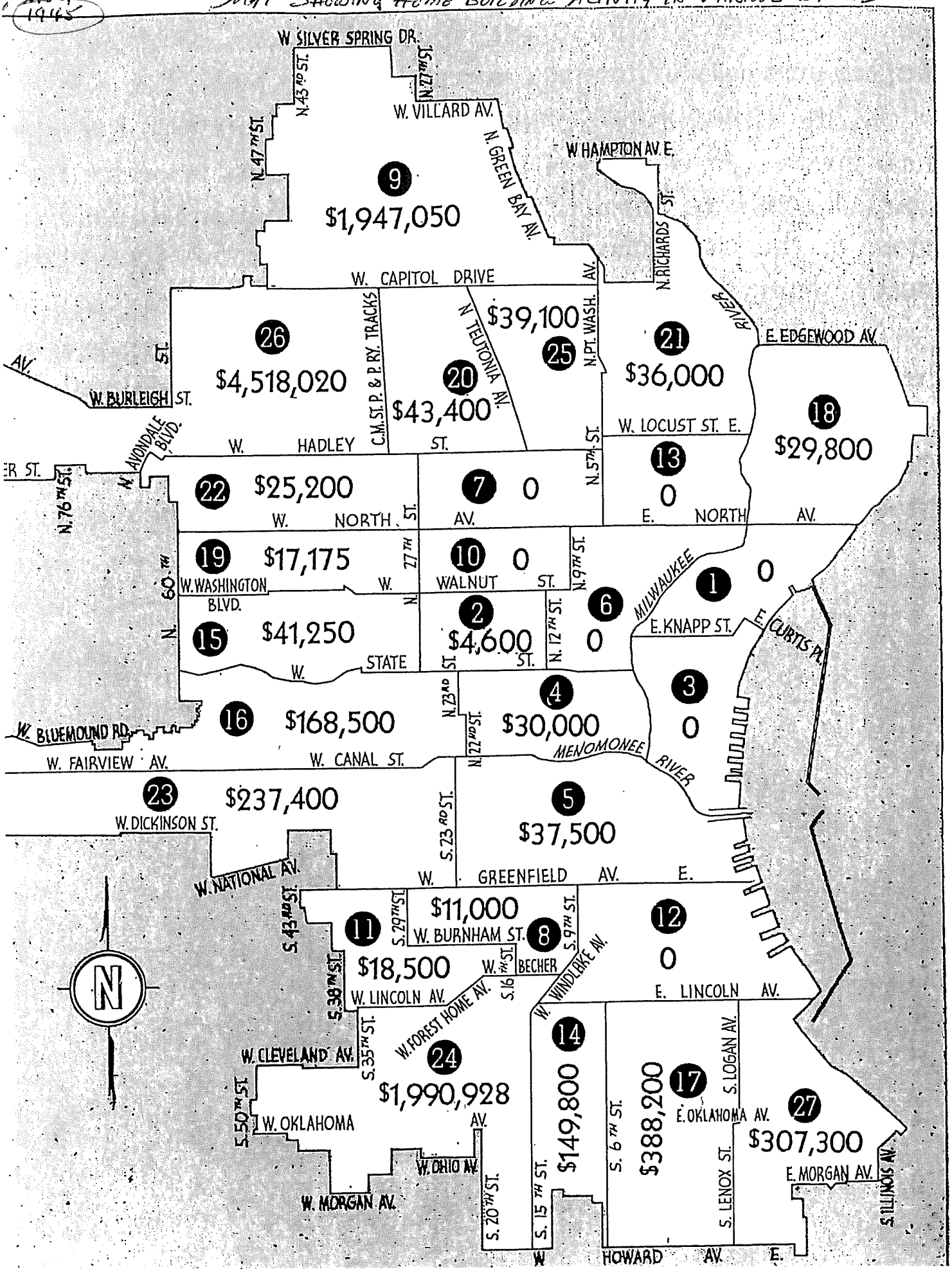

3.41
.64 for

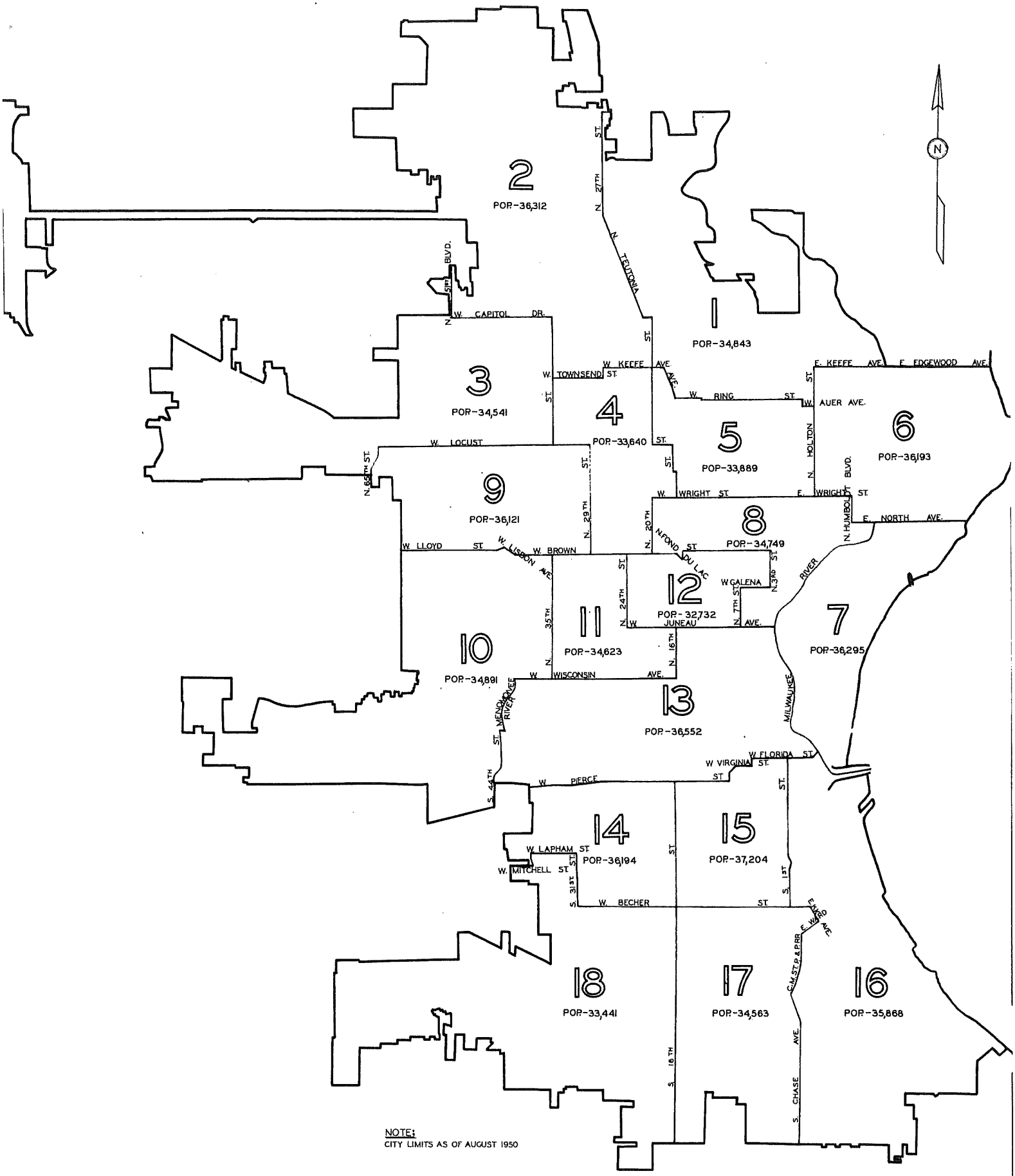

NOTE:
CITY LIMITS AS OF AUGUST 1950

PROPOSED WARD BOUNDARIES

BOARD OF PUBLIC LAND COMMISSIONERS

1952

DR. BY G.E.S.

Your Ward and Alderman

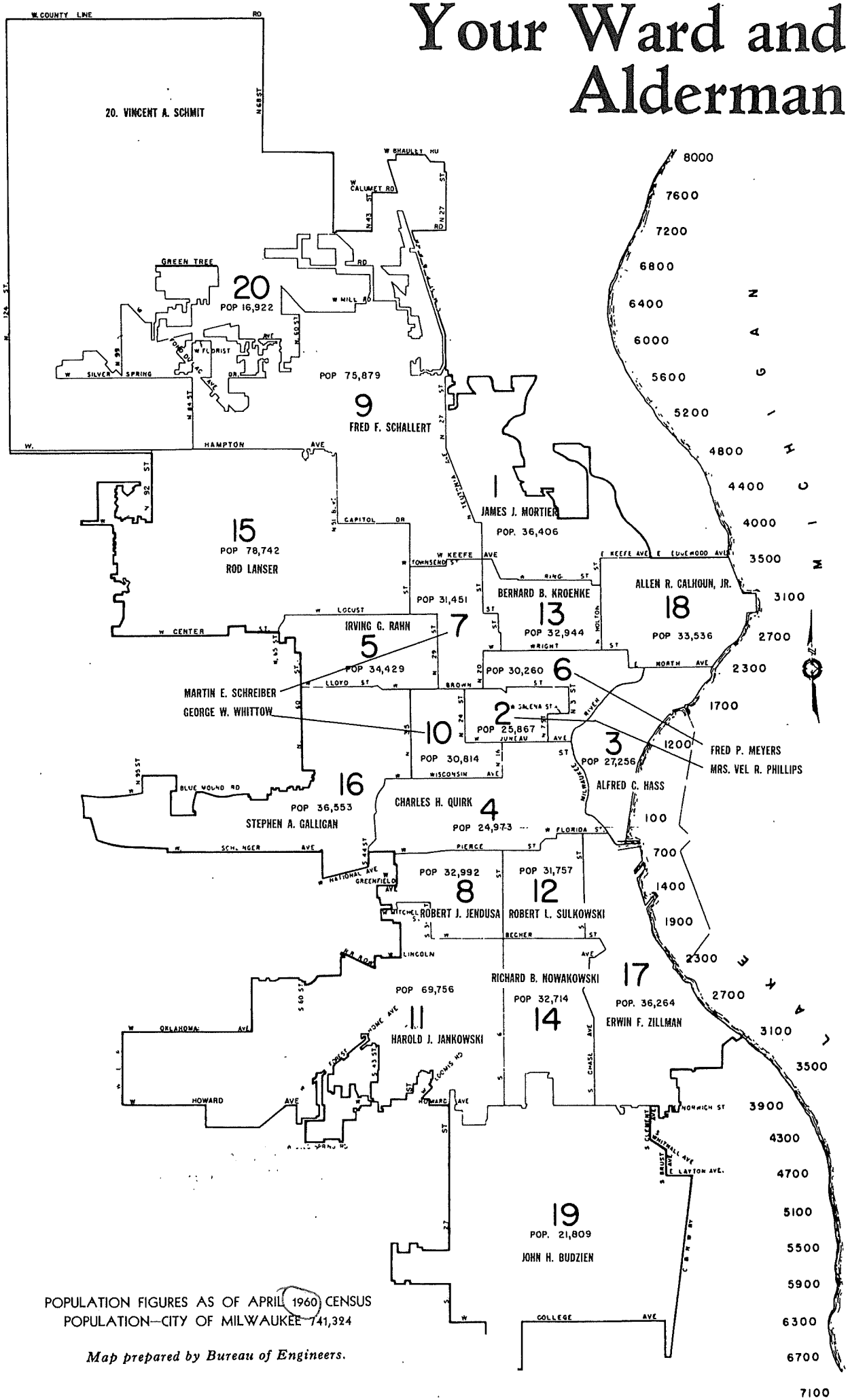

POPULATION FIGURES AS OF APRIL 1960 CENSUS
POPULATION—CITY OF MILWAUKEE 741,324

Map prepared by Bureau of Engineers.