


Healthy Neighborhood Sherman Park


Land Use

 Neighborhood Boundary

Residential

 Single Family

 Duplex

 Multi-Family

 Condominiums

Commerical

 Commerical

 Mixed Commerical and Residential

Manufacturing, Construction, and Warehousing




Transportation, Communications, and Utilities



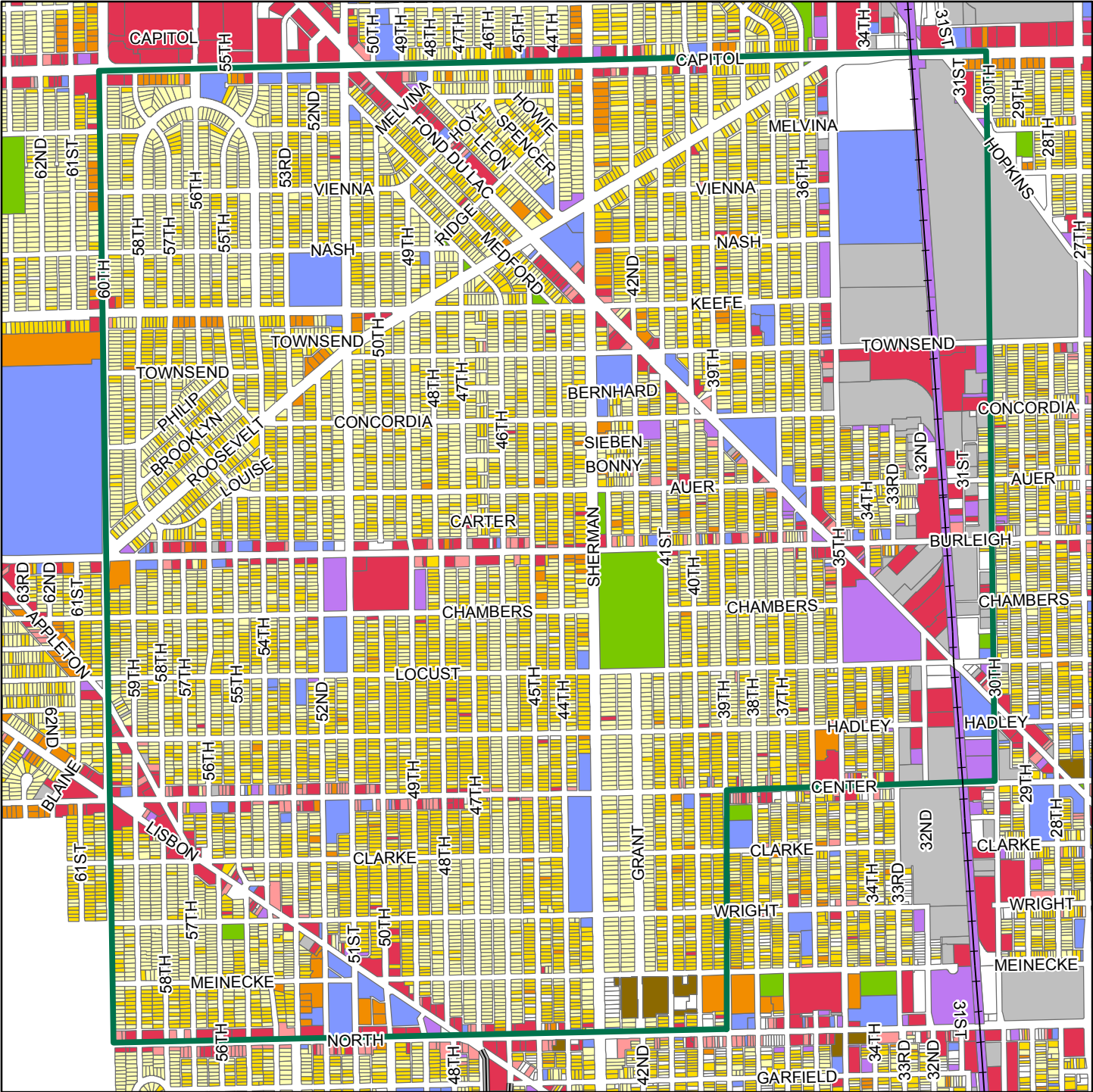
Public and Quasi-Public

 Public Parks and Quasi-Public
Open Space

 Public Schools and Buildings,
Churches, Cemeteries, and
Quasi-Public Buildings

Vacant Land or Recent Taxkey Change





Produced By:
Department of City Development Information Center, AT
Project file:
F:\All GIS files\Projects\healthy Neighborhood.mxd
Map File:
F:\All GIS files\Projects\healthy Neighborhood.pdf
Generated: 29-Dec-2010, Scale = 1:6,522

