

Tiefenthaler Park Proposed Design

Tiefenthaler Park

Cherry St

Lisbon Ave

Galena St

Vliet St

Highland Boulevard







34th St

30th St

27th St

24th St

Legend

-  Traffic Circle
-  Speed Hump
-  Accessible Curb Ramp
-  Curb Extension (detached)
-  Curb Extension (attached)
-  Bus Bulb

This map shows the location but not the size or scale of these design elements.

27th Street improvements will be done in the MCTS CONNECT 2 project



For more information, visit milwaukee.gov/SRTP