Hank Aaron State Trail

Report - HAST

City of Milwaukee

May 1, 2021 → May 31, 2021

Total for Period Analyzed

Total

7,093

Daily Average

Daily Average

229

Direction Distribution

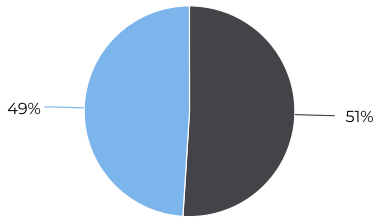

- HAST in Milwaukee at Canal St/Potawatomi Cir Channel 2 OUT
- HAST in Milwaukee at Canal St/Potawatomi Cir Channel 1 IN

Peak Period

Peak Day

Monday
May 31, 2021

576

Counting Site Map

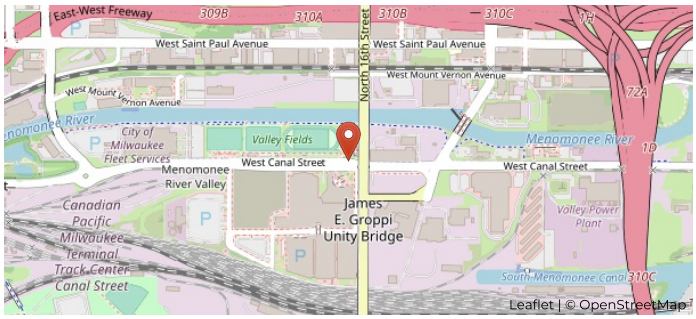

Daily Data

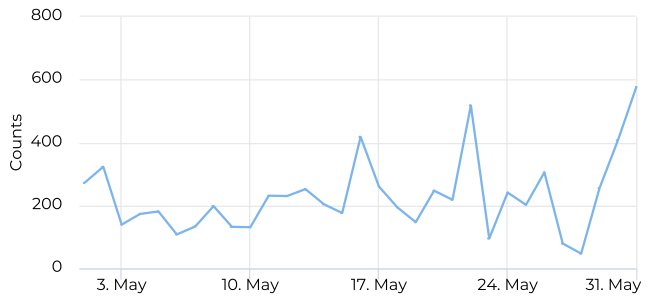

Hourly Profile - Weekdays

01/01/2021 → 06/09/2021

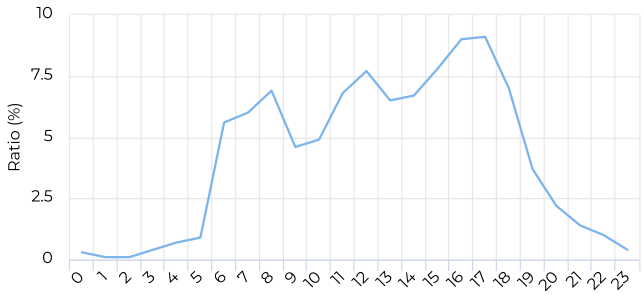

Daily Profile

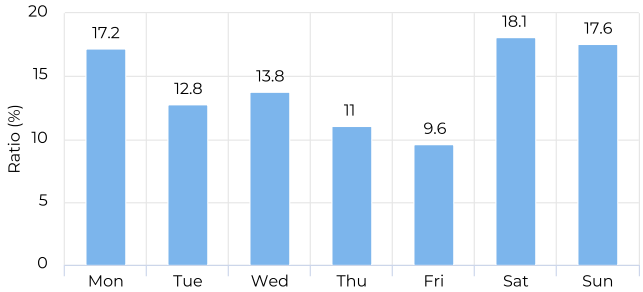

Hourly Profile - Weekend
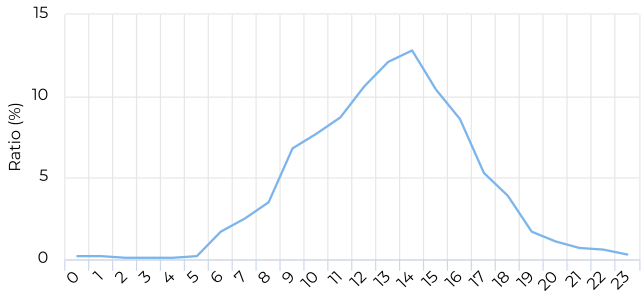
01/01/2021 → 06/09/2021