December HAST in Milwaukee at Canal St/Potawatomi Cir

HAST in Milwaukee at Canal St/Potawatomi Cir

December 1, 2020 → December 31, 2020

Daily Average

68 -54.7%

Compared to 12/03/2019 → 01/02/2020

Peak Day

Saturday
Dec 5, 2020

164

Distribution

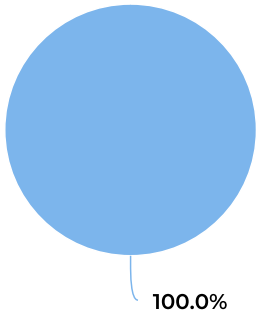

HAST in Milwaukee at Canal St/Potawatomi Cir

Key Figures Map

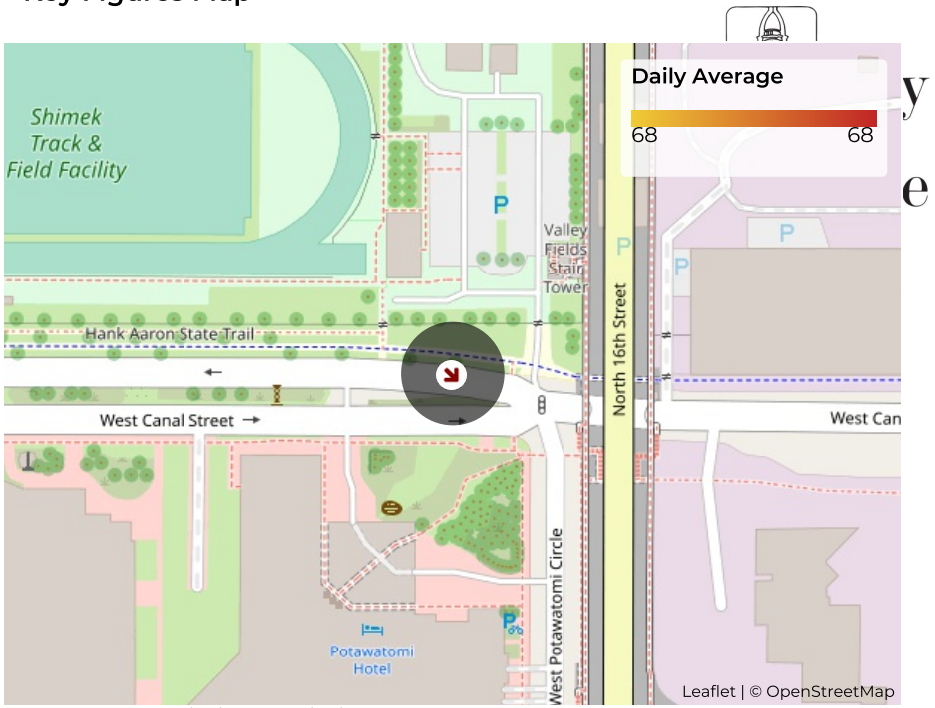

Compared to 12/03/2019 → 01/02/2020

HAST in Milwaukee at Canal St/Potawatomi Cir

December 1, 2020 → December 31, 2020

Time Series

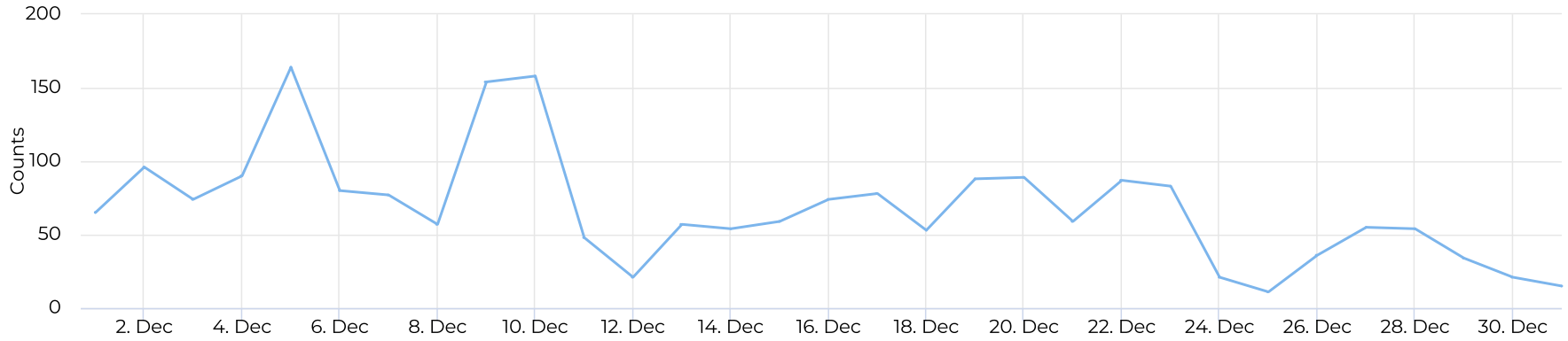

Time Series

01/19/2020 → 01/18/2021

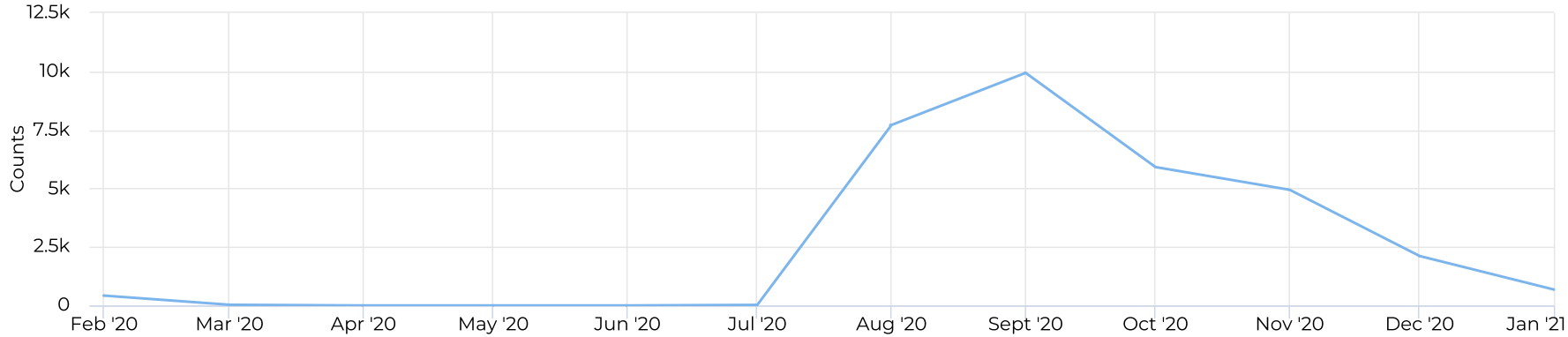

HAST in Milwaukee at Canal St/Potawatomi Cir

December 1, 2020 → December 31, 2020

Time Series

Whole Period

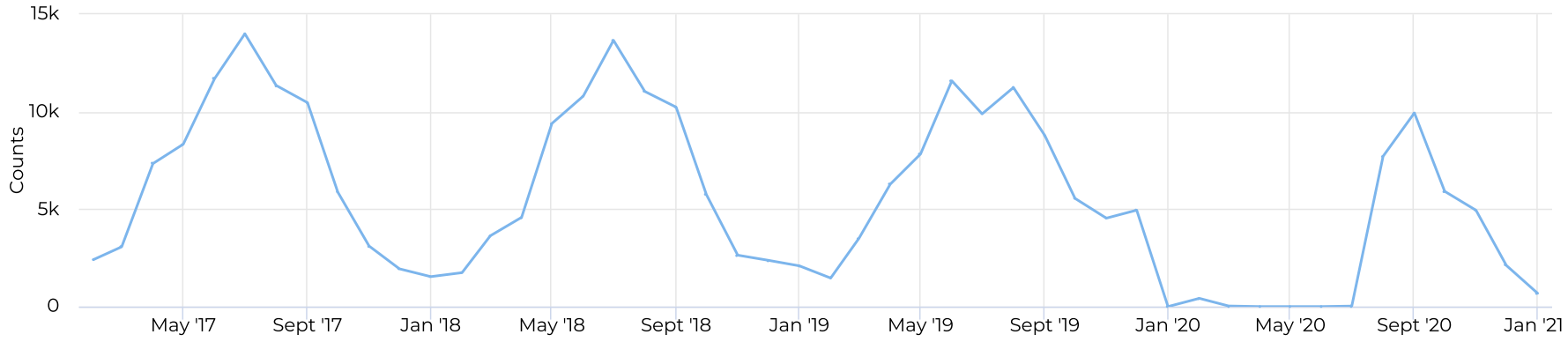

Daily Profile

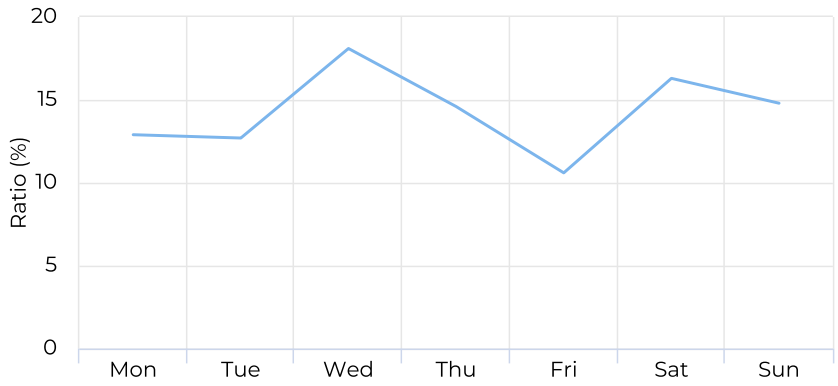

Monthly Profile

01/01/2020 → 12/31/2020

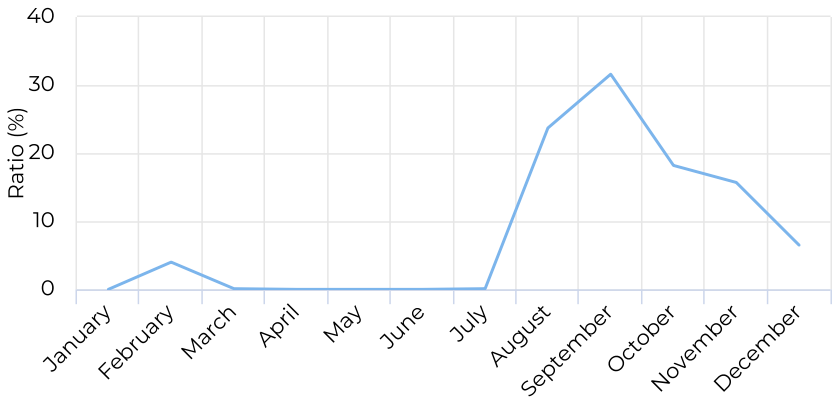

HAST in Milwaukee at Canal St/Potawatomi Cir

December 1, 2020 → December 31, 2020

Hourly Profile - Weekdays

01/01/2021 → 01/18/2021

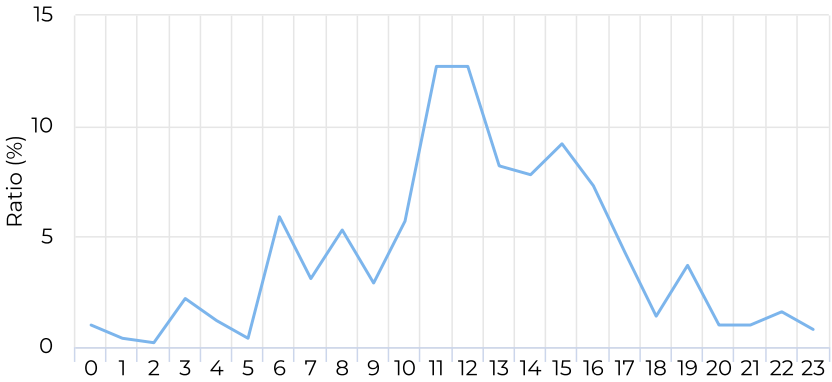

Hourly Profile - Weekend

01/01/2021 → 01/18/2021

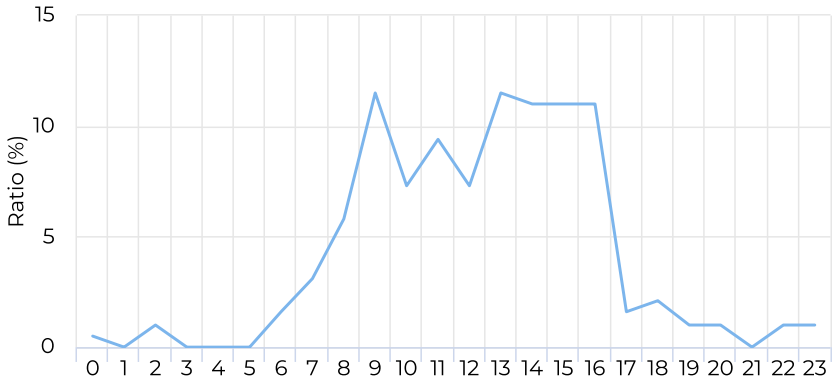

Key Figures Summary

11/01/2020 → 11/30/2020

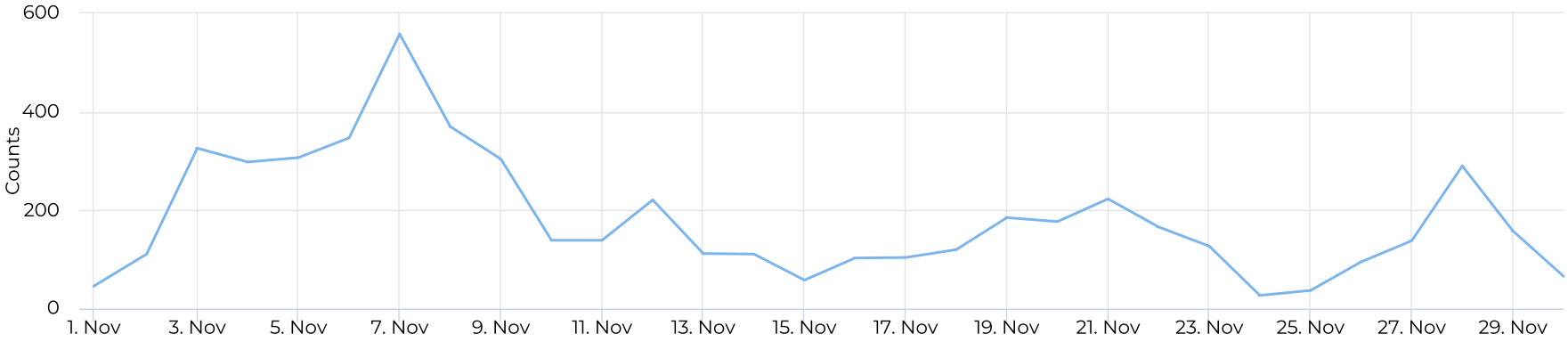

HAST in Milwaukee at Canal St/Potawatomi Cir

December 1, 2020 → December 31, 2020

Key Figures Summary

Site	Average		Peak Count		Peak Period	
HAST in Milwaukee at Canal St/Potawatomi Cir	68	⌄ *-54.7%*	164	⌄ *-20.4%*	Sat Dec 5, 2020	*Wed Dec 4, 2019*

Compared to 12/03/2019 → 01/02/2020