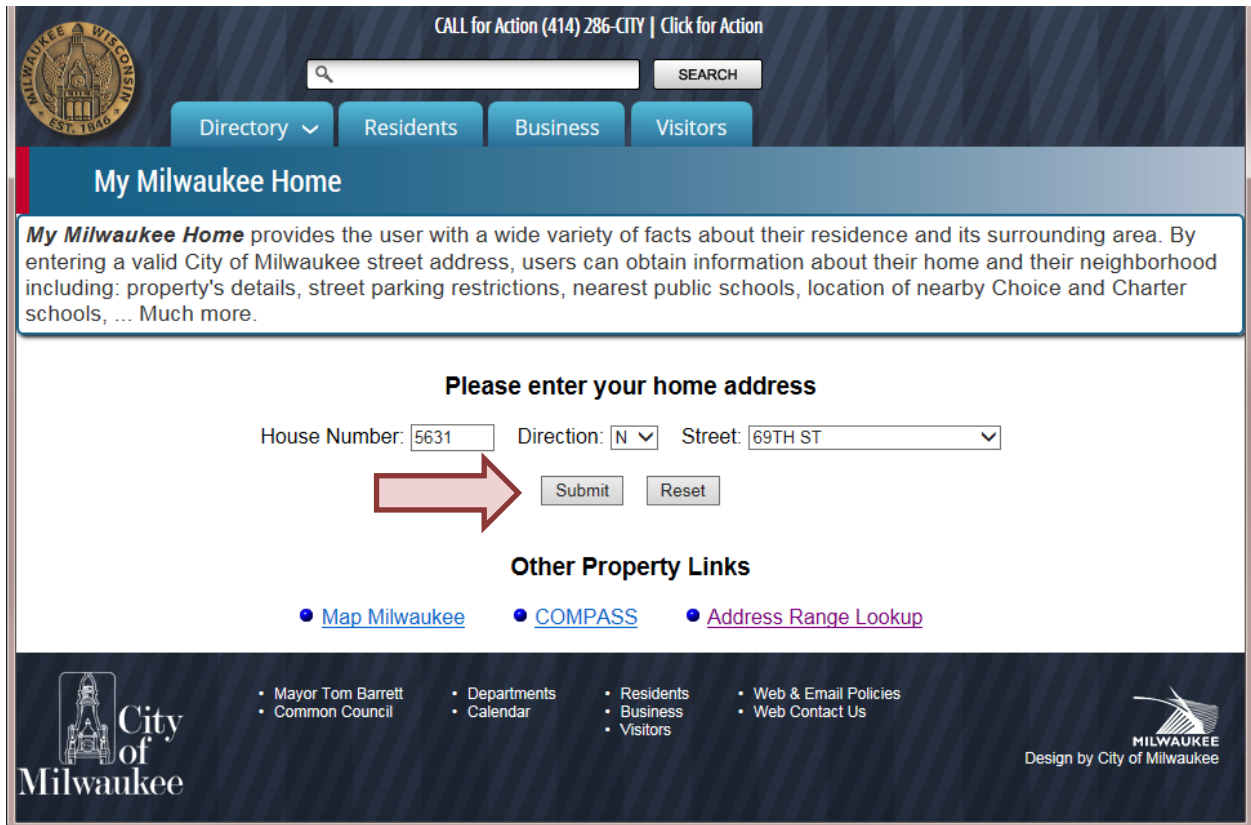


Using your devices web browser, navigate to the following web address:
www.milwaukee.gov/MyMilwaukeeHome

Step 1: Enter the following property related information: **House Number-Direction-Street**

Step 2: Click **Submit**



The screenshot shows the 'My Milwaukee Home' website interface. At the top, there is a navigation bar with the City of Milwaukee logo on the left and a search bar with a 'SEARCH' button on the right. Below the navigation bar are four menu items: 'Directory', 'Residents', 'Business', and 'Visitors'. The main heading is 'My Milwaukee Home'. A text box explains that the service provides facts about a residence and its surrounding area, including property details, parking restrictions, and nearby schools. Below this is a form titled 'Please enter your home address'. The form has three input fields: 'House Number' (containing '5631'), 'Direction' (a dropdown menu showing 'N'), and 'Street' (a dropdown menu showing '69TH ST'). A red arrow points to the 'Submit' button. Below the form are three links: 'Map Milwaukee', 'COMPASS', and 'Address Range Lookup'. The footer contains the City of Milwaukee logo, a list of links (Mayor Tom Barrett, Common Council, Departments, Calendar, Residents, Business, Visitors, Web & Email Policies, Web Contact Us), and the 'MILWAUKEE Design by City of Milwaukee' logo.

To access the website directly and any other time visit the following URL www.milwaukee.gov/lms

Preferred web browsers include: Internet Explorer 11, Google Chrome and Firefox.

CALL for Action (414) 286-CITY | Click for Action

SEARCH

Directory Residents Business Visitors

My Milwaukee Home

My Property | Street/Parking Info | Child Education | Business Info | Services | Elected Officials | Special Interest | Owner Information | Other Links | Start Over

NOTE: Links will open a new browser window containing pages from the independent web sites. When you have finished viewing the page(s), you Milwaukee.gov web site by closing the new window(s).

My Property Information



My Property: 5631 N 69TH ST 53218

Tax Key: 1750861200

Property Owner of Assessment Record: HAVENWOODS ECONOMIC DEV CORP

Current Assessment: \$0.00 [View City Assessor's details](#)

Year Built: Unknown

NOTE: Assessments change annually in April. Please see [City Assessor's details](#) for specific date.

Special Assessments: [see details](#)

Property Recording, Code Violations, Service Requests and Permits: [see details](#)

POLLING LOCATION: [see details](#)

Note: Outstanding Amount due does not include Interest and/or Penalties.

Year	Outstanding Amount	Last Paid	Status
2016	\$0.00	11/30/0002	N/A
2015	\$0.00	01/21/2016	PAID IN FULL

Census 2010 tract: 1300 Census 2000 tract: 1300
 Census 2010 Block: 2009 Census 2000 Block: 2009

Neighborhood Name: SILVER SPRING

Step 3: Click on See Details for detailed information regarding the property. In this case we'll select Code Violations.

Note: You will then be redirected to the City of Milwaukee Land Management System (LMS) website.

[Register for an Account](#) [Login](#)

Welcome to the City of Milwaukee Land Management System (LMS)

Information and Resources (click links below)

- [LMS Search and Navigation Guide](#)
- [Video: LMS 101 - Searching for Records](#)
- [Contractor Login Information](#)
- To search Permit and Violation Records, click "**Advanced Search**" below. (No login required to search records.)

Home
Building
Development
Enforcement
Licenses
Public Works

[Advanced Search](#)

Search Results

Your search for '1750861200' returned the following results.
 Explore by Category: [Records\(11\)](#)

All Records

Records

Showing 1-10 of 11 | [Download results](#)

Date	Record Number	Address	Project Name	Status	Record Type
10/04/2016	ELEC-16-00007	5631 N 69TH ST, MILWAUKEE, WI 532182206		Closed	Electrical Permit
08/16/2016	ELEC-16-1187803-H	5631 N 69TH ST,	Electrical	Closed	Electrical Permit
08/04/2016	ENF-2016-808483-H	5631 N 69TH ST, Milwaukee		Active - Closed	Special Enforcement Case
08/04/2016	ENF-2016-808480-H	5631 N 69TH ST, Milwaukee		Withdrawn	Special Enforcement Case
07/07/2016	MREC-16-236175-H	5631 N 69TH ST,	Master	Closed	Property Registration
06/08/2015	SLRNT-15-224601-H	2833 W CARMEN AV,	Seller Notification	Closed	Seller Notification
05/08/2015	ORD-15-11487711-H		Violation	Withdrawn	Order Violation
03/21/2015	ORD-15-11384741-H		Violation	In Progress	Order Violation
03/21/2015	ENF-2015-752688-H	5631 N 69TH ST, Milwaukee	Habitability Ordinance, Special enforcement, MPD request DNS,	Active - Closed	Special Enforcement Case
10/23/2014	ORD-14-11158691-H		Violation	In Progress	Order Violation

< Prev 1 2 Next >

Step 4: Review a specific violation and any associated enforcement information.

[LMS Announcements](#) [Register for an Ac](#)

Welcome to the City of Milwaukee Land Management System (LMS)

1750861200

Home **Building** Development Enforcement Licenses Public Works

Search Applications Schedule an Inspection

Record ELEC-16-00007:
Electrical Permit
Record Status: Closed

Record Info ▼

Payments ▼

Record Details

Processing Status

Related Records

Attachments

Inspections

Home Phone:4144619108
Work Phone:4144619108
tony@pyramidllc.com

MPROP Owner:

HAVENWOODS ECONOMIC
6761 N 64TH ST
MILWAUKEE WI 53218

▶ **More Details**

Licensed Professional:

Anthony Glenn Sr
PYRAMID ELECTRIC
4308 N 66th St
Milwaukee, WI, 53216
Home Phone:4144619108
Electrical S1117597



[LMS Announcements](#) [Register for an Ac](#)

Welcome to the City of Milwaukee Land Management System (LMS)

1750861200

Home **Building** Development Enforcement Licenses Public Works

Search Applications Schedule an Inspection

Record ELEC-16-00007:
Electrical Permit
Record Status: Closed

Record Info ▾

Payments ▾

Record Details

Applicant:

Organization
PYRAMID ELECTRIC
4308 N 66th St
Milwaukee, WI, 53216
Home Phone:4144619108
Work Phone:4144619108
tony@pyramidllc.com

Licensed Professional:

Anthony Glenn Sr
PYRAMID ELECTRIC
4308 N 66th St
Milwaukee, WI, 53216
Home Phone:4144619108
Electrical S1117597

MPROP Owner:

HAVENWOODS ECONOMIC
6761 N 64TH ST
MILWAUKEE WI 53218

▶ [More Details](#)

Note: View processing status, attach documents, view inspections or payment information.



Tips:



Records ending in an H are historical records brought forward from the NSS system.

Records ending TMP are temporary records such as permits that were started and have not been completed. The shelf life is 30 days before the TMP record is deleted from the system.

Enforcement records that result in a violation will appear as ORD or order records. With the exception of RAZE violations which are created as RVIL.

Properties that are recorded with DNS will appear in the records list as “Property Registration”.

The green checkmark  indicates a completed task. An hour glass  indicates an active task.

The right arrow  and/or plus symbol  indicate that additional information can be viewed by clicking on the symbol.

Create an account at www.milwaukee.gov/lms or login to an existing account only for activities such as pulling a permit or scheduling an inspection.

See the homepage www.milwaukee.gov/lms for news and information as we deploy more features and departments in LMS

See the homepage for “How-To” documents and tutorials on www.milwaukee.gov/lms