Near West Plan Boundaries

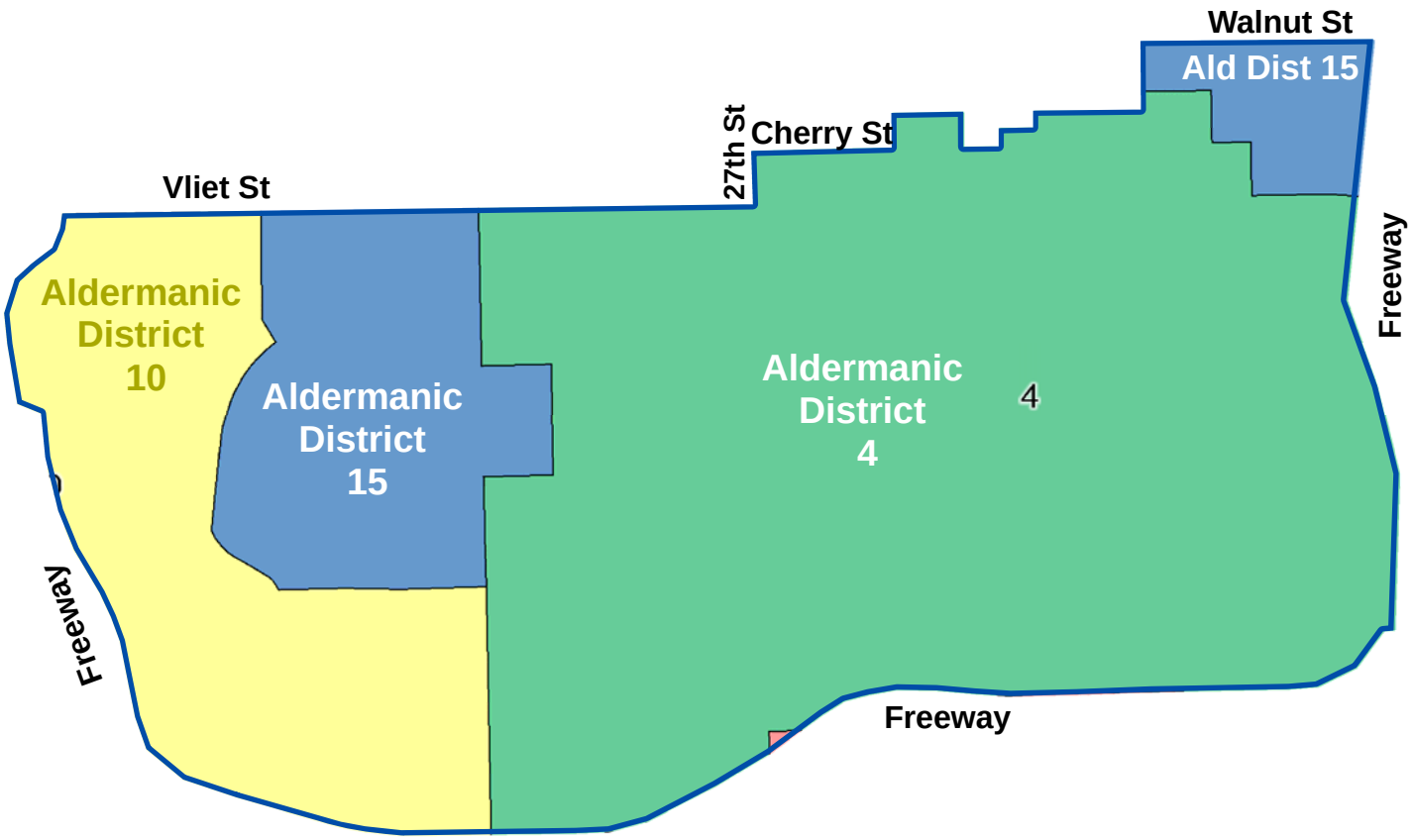

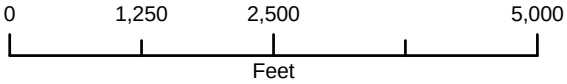

DCD Planning

Near West Plan Boundary

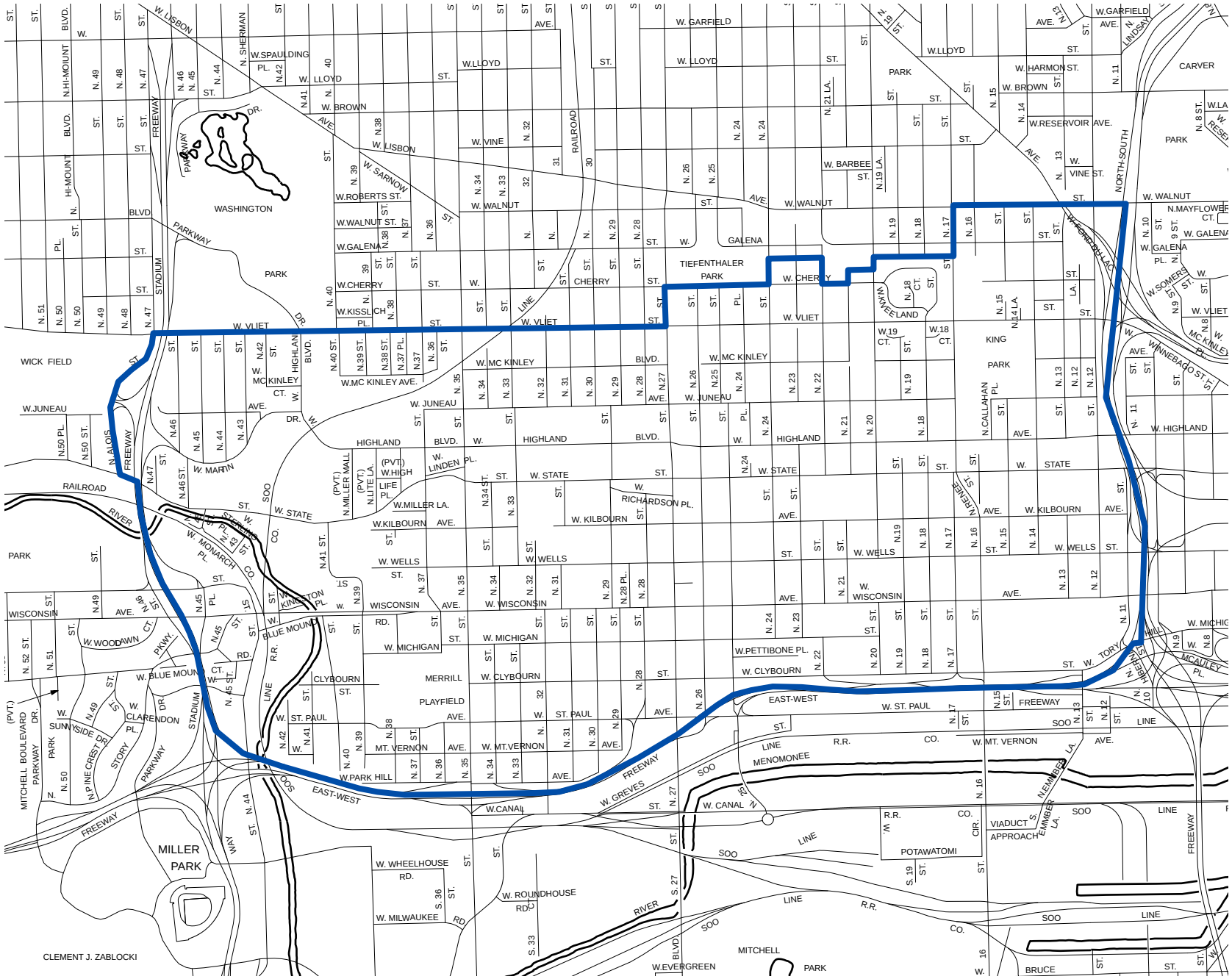
W. LISBON
W. GARFIELD
W. LLOYD
W. BROWN
W. VINE
W. SARNOW
W. ROBERTS ST.
W. WALNUT ST.
W. GALENA
W. CHERRY
W. KISSLICH
W. VLIET
W. MC KINLEY
W. MC KINLEY AVE.
W. JUNEAU
HIGHLAND
W. MARTIN
W. STATE
W. KILBOURN
W. WELLS
WISCONSIN
W. MICHIGAN
W. CLYBOURN
W. ST. PAUL
W. MT. VERNON
W. PARK HILL
W. CANAL
W. WHEELHOUSE RD.
W. MILWAUKEE
W. ROUNDHOUSE RD.
W. EVERGREEN
W. HARMON
W. RESERVOIR AVE.
W. BARBEE
W. WALNUT
W. GALENA
W. CHERRY
W. VLIET
W. MC KINLEY
W. JUNEAU
W. HIGHLAND
W. STATE
W. KILBOURN
W. WELLS
W. WISCONSIN
W. MICHIGAN
W. CLYBOURN
W. ST. PAUL
W. MT. VERNON
W. PETTIBONE PL.
W. TORY
W. GREVES
W. CANAL
W. BLUE MOUND
W. WOODAWN
W. CLARENDON
W. SUNNYSIDE DR.
W. PINE CREST DR.
W. STORY
W. MONARCH PL.
W. KINGSTON PL.
W. MILLER LA.
W. LINDEN PL.
W. RICHARDSON PL.
W. HIGH
LIFE PL.
N. ALOIS
N. HI-MOUNT BLVD.
HI-MOUNT BLVD.
N. SHERMAN
N. 6th ST.
N. 9th ST.
N. 8 ST.
N. 13th ST.
N. LINDSAY
N. 21 LA.
N. 19 LA.
N. 14 LA.
N. 9 ST.
N. 8 ST.
N. 18 CT.
N. 19 CT.
N. 18 CT.
N. CALLAHAN PL.
N. MAYFLOWER CT.
N. REMBRANDT
N. PRESCOTT
N. MILLER LA.
N. LITE LA.
N. MILLER MALL
N. 46th ST.
N. 41 ST.
N. 63rd ST.
N. 52 ST.
N. 50 PL.
N. 50 ST.
N. 50 PL.
N. 46th ST.
N. 46th ST.
N. 46th ST

Near West Plan Boundary