Menomonee Valley Plan Boundaries

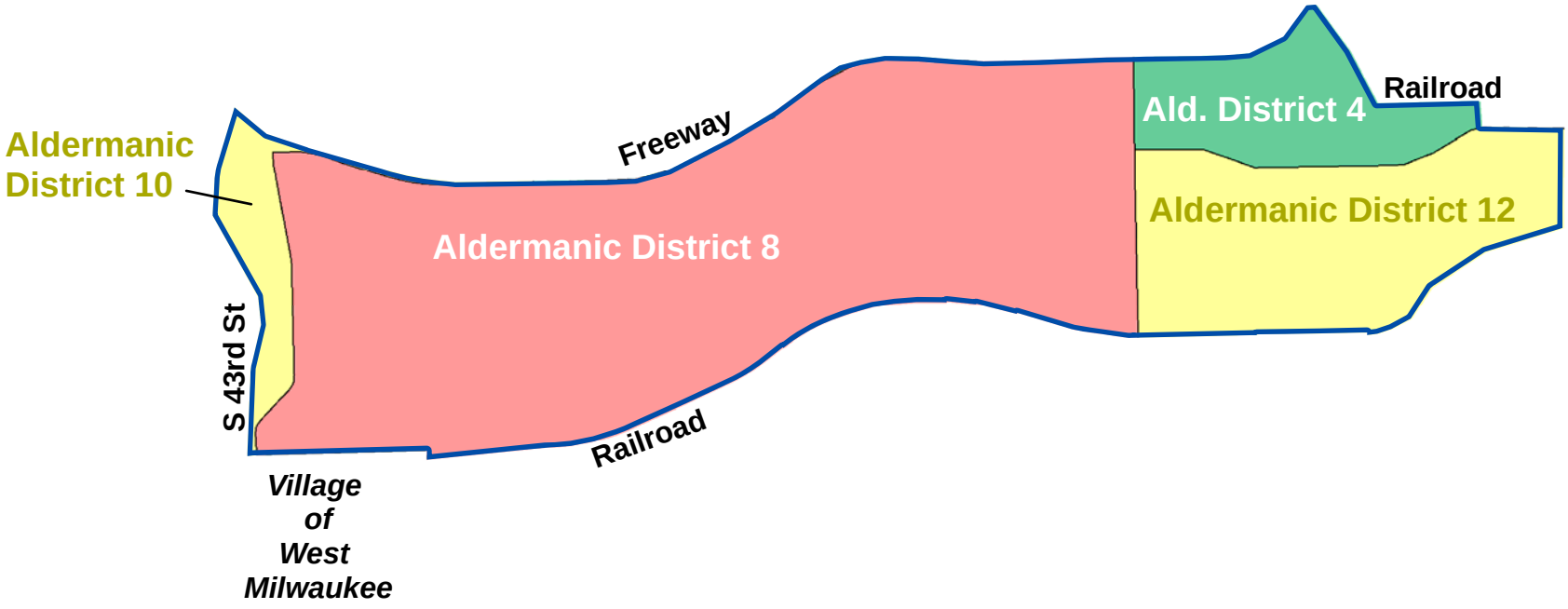

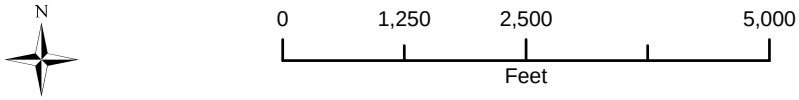

DCD Planning

Menomonee Valley Plan Boundary

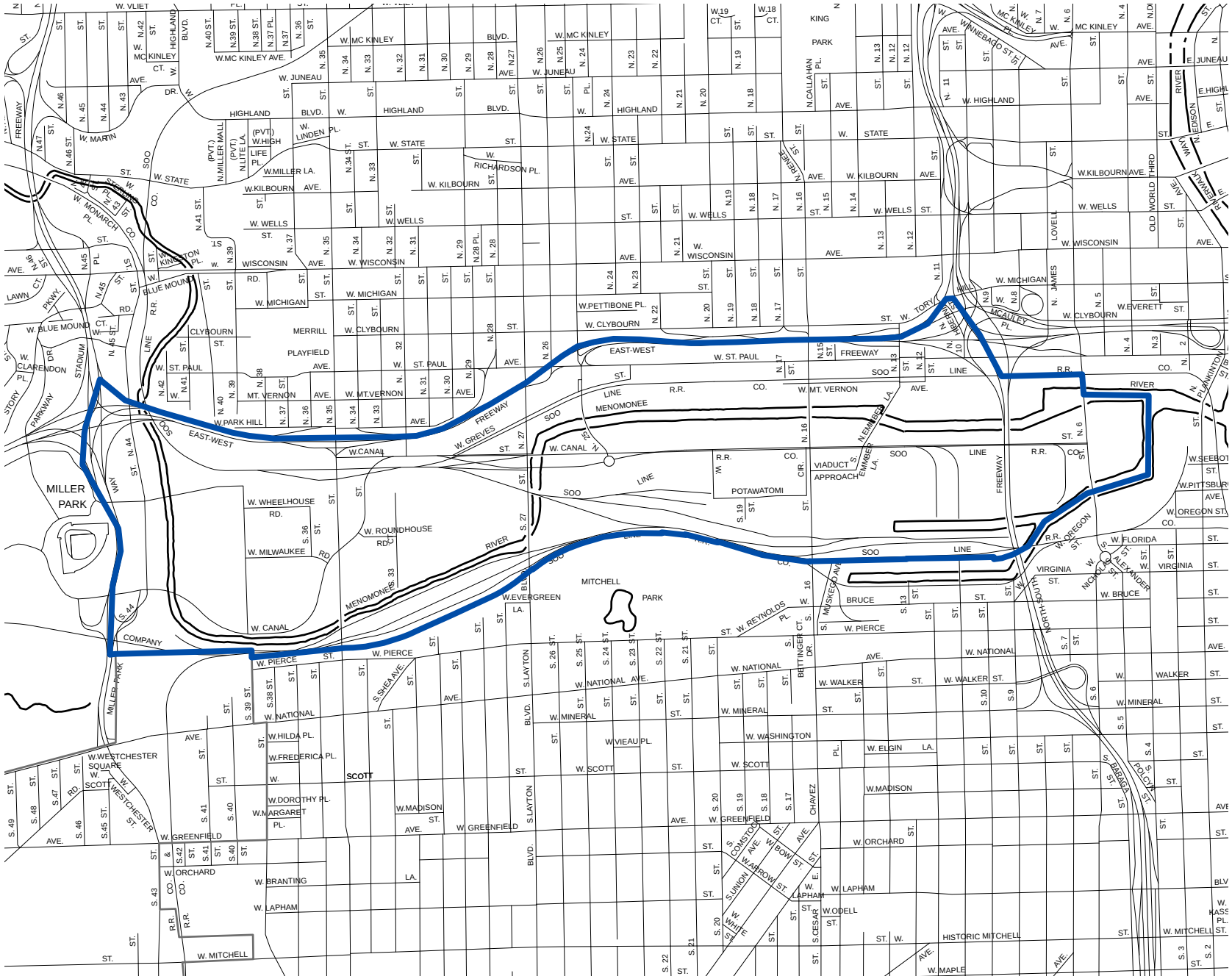
MILLER PARK
MITCHELL PARK
W. MC KINLEY
W. JUNEAU
HIGHLAND BLVD.
W. STATE
W. KILBOURN
W. WELLS
W. WISCONSIN
W. MICHIGAN
W. CLYBOURN
W. ST. PAUL
W. MT. VERNON
W. CANAL
W. PIERCE
W. NATIONAL
W. MINERAL
W. SCOTT
W. GREENFIELD
W. ORCHARD
W. LAPHAM
W. MITCHELL
W. MAPLE
W. WALKER
W. BRUCE
W. FLORIDA
W. OREGON
W. MILWAUKEE
W. ROUNDHOUSE
W. WHEELHOUSE
W. BLUE MOUND
W. MONARCH
W. MARTIN
W. VLIET
W. WASHINGTON
W. ELGIN
W. MADISON
W. REYNOLDS
W. EVERGREEN
W. PETTIBONE
W. EVERETT
W. KILBOURN
W. TORVILL
W. GREVES
W. CLARENDON
W. PARK HILL
W. MILLER
W. RICHARDSON
W. HILDA
W. FREDERICA
W. DOROTHY
W. MARGARET
W. VIEAU
W. WESTCHESTER SQUARE
W. ORCHARD
W. BRANTING
W. ODELL
W. CESAR CHAVEZ
W. MITCHELL
HISTORIC MITCHELL
W. MC KINLEY AVE.
W. MC KINLEY CT.
W. MC KINLEY BLVD.
W. JUNEAU AVE.
W. JUNEAU ST.
W. HIGHLAND
W. STATE ST.
W. KILBOURN AVE.
W. WELLS ST.
W. WISCONSIN AVE.
W. MICHIGAN ST.
W. CLYBOURN ST.
W. ST. PAUL AVE.
W. MT. VERNON AVE.
W. CANAL ST.
W. PIERCE ST.
W. NATIONAL AVE.
W. MINERAL ST.
W. SCOTT ST.
W. GREENFIELD AVE.
W. ORCHARD ST.
W. LAPHAM ST.
W. MITCHELL ST.
W. MAPLE AVE.
W. WALKER ST.
W. BRUCE ST.
W. FLORIDA ST.
W. OREGON ST.
W. MILWAUKEE RD.
W. ROUNDHOUSE RD.
W. WHEELHOUSE RD.
W. BLUE MOUND
W. MONARCH PL.
W. MARTIN
W. VLIET
W. WASHINGTON
W. ELGIN LA.
W. MADISON ST.
W. REYNOLDS PL.
W. EVERGREEN LA.
W. PETTIBONE PL.
W. EVERETT ST.
W. KILBOURN AVE.
W. TORVILL
W. GREVES
W. CLARENDON PL.
W. PARK HILL
W. MILLER LA.
W. RICHARDSON PL.
W. HILDA PL.
W. FREDERICA PL.
W. DOROTHY PL.
W. MARGARET PL.
W. VIEAU PL.
W. WESTCHESTER SQUARE
W. ORCHARD
W. BRANTING LA.
W. LAPHAM
W. ODELL ST.
W. CESAR CHAVEZ
W. MITCHELL ST.
HISTORIC MITCHELL

Menomonee Valley Plan Boundary

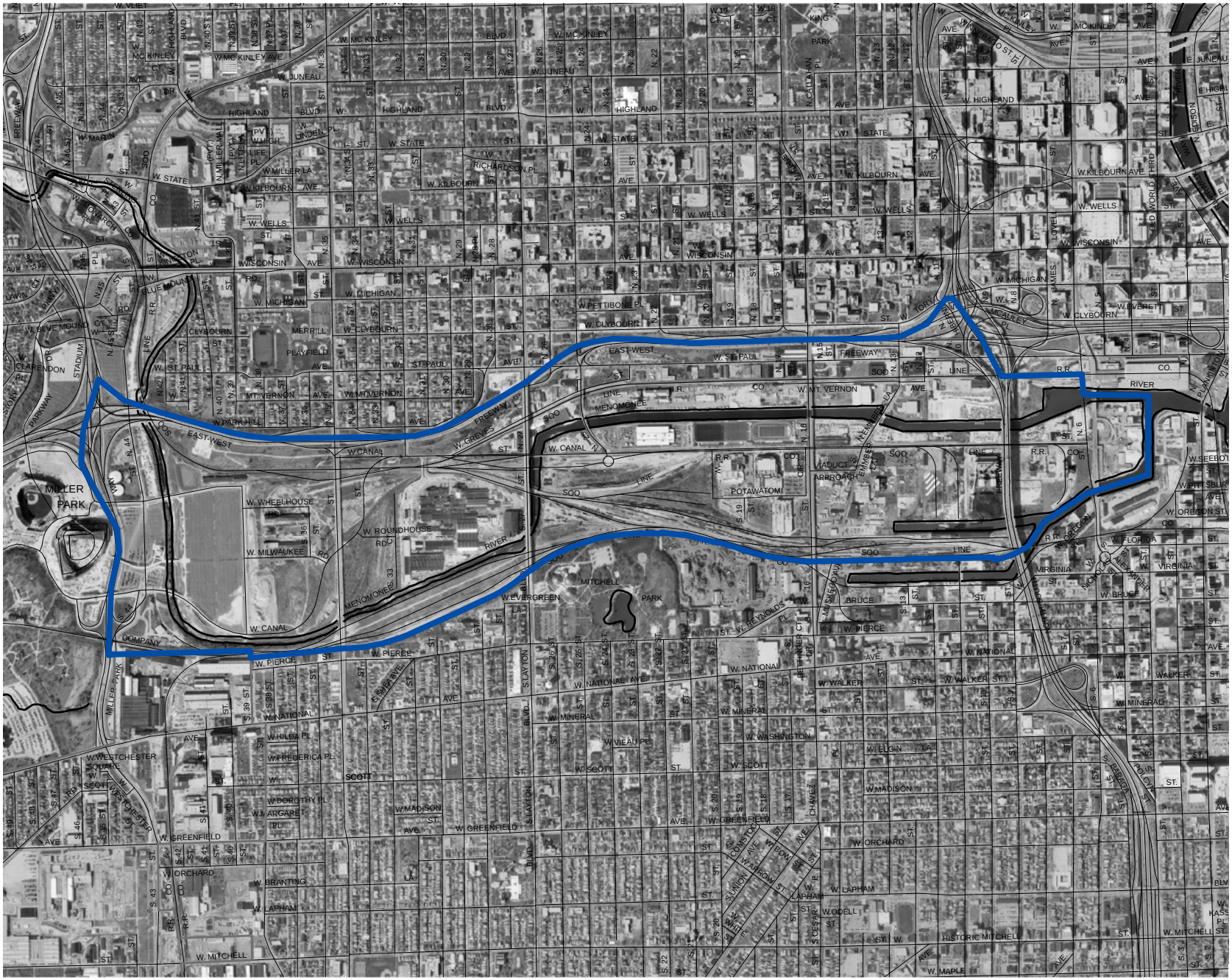
MILLER PARK
W. CANAL
W. PIERCE
W. NATIONAL
W. MITCHELL
W. ROUNDHOUSE RD
W. WHEELHOUSE RD
W. MILWAUKEE RD
MITCHELL PARK
W. EVERGREEN
W. MC KINLEY
W. HIGHLAND
W. STATE
W. WELLS
W. WISCONSIN
W. MICHIGAN
W. CLYBOURN
W. ST. PAUL
W. MT. VERNON
W. PARK HILL
EAST-WEST FREEWAY
MENOMONEE RIVER
SOO LINE
POTAWATOMI
W. WALKER
W. MINERAL
W. SCOTT
W. MADISON
W. GREENFIELD
W. ORCHARD
W. LAPHAM
W. MAPLE
W. FLORIDA
W. BRUCE
W. VIRGINIA
W. OREGON ST
HISTORIC MITCHELL
S. 16TH ST
S. 24TH ST
S. 27TH ST
S. 35TH ST
S. 43RD ST
S. LAYTON BLVD
S. CLEVELAND AVE
S. CHAVEZ DR
S. PULASKI
S. PLANKINTON
S. NEMBERS LA
S. MILWAUKEE AVE
S. WESTCHESTER SQUARE
S. MILLER PARK
S. STORAY PARKWAY
S. STADIUM
S. COMPANY
S. WEST STREET
S. BARCLAY
S. POLONIA
S. UNION
S. WARREN
S. BOW
S. COMSTOCK
S. DESPLAINES
S. LOWELL
S. JAMES
S. MCAULEY
S. GREEN
S. ALLEN
S. PRESS
S. ELIZABETH
S. ELIZABETH CT
S. ELIZABETH PL
S. ELIZABETH PL
S. ELIZABETH PL